

THE COUNCIL OF THE LONDON BOROUGH OF BARNET

TRAFFIC MANAGEMENT ORDER

2016 No. 25

The Barnet (Free Parking Places, Loading Places, Waiting, Loading and Stopping Restrictions) (Amendment No.18) Order 2016

Made: 1st September 2016

Coming into operation: 2nd September 2016

The Council of the London Borough of Barnet, having consulted the Commissioner of Police of the Metropolis, in exercise of the powers conferred by sections 6 and 124 of and Schedule 9 to the Road Traffic Regulation Act 1984(a) and of all other powers thereunto enabling, hereby make the following Order:-

1. Citation and commencement

- 1.1 This Order shall come into operation on 2nd September 2016 and may be cited as The Barnet (Free Parking Places, Loading Places, Waiting, Loading and Stopping Restrictions) (Amendment No.18) Order 2016

2. Interpretation

- 2.1 In this Order "the Order of 2014" means The Barnet (Free Parking Places, Loading Places and Waiting Loading and Stopping Restrictions) Consolidation Order 2014(b)
- 2.2 Any reference in this Order to any enactment shall be construed as a reference to that enactment as amended, applied, consolidated, re-enacted by or as having effect by virtue of any subsequent enactment.

3. Substitution of Map Tiles

- 3.1 Without prejudice to the validity of anything done or to any liability incurred in respect of any act or omission before the coming into operation of this Order, the Order of 2014 shall have effect as though for the map tile attached to that Order and specified in column 1 of Schedule 1 to this Order, there were substituted the map tile attached to this Order and specified in relation thereto in column 2 of Schedule 1 to this Order.
- 3.2 The substitution of any map tile referred to in Article 3.1 of this Order will have the effect of revoking any provision provided or designated by a previous version of that map tile and not incorporated into the latest version.

a 1984 c.27

b LBB 2014 No.120

Dated this 1st September 2016



COMMISSIONING DIRECTOR GROWTH & DEVELOPMENT

pp

Jamie Blake

Commissioning Director - Environment

LONDON BOROUGH OF BARNET

The Barnet (Free Parking Places, Loading Places, Waiting, Loading and Stopping Restrictions) (Amendment No.18) Order 2016

EXPLANATORY NOTE

(This Note is not part of the Order, but it is intended to indicate its general purport).

This Order makes changes to the charged-for, on-street parking provisions/restrictions in the London Borough of Barnet at certain locations by replacing and adding versions of certain map tiles to the Order of 2014.

Schedule 1

(see Article 3.1)

| Map tile attached to the Order of 2014 1 | Map tile attached to this Order 2 |
|----------------------------------------------------|------------------------------------------|
| Map Tile Ref: AA14 – Version 0 | Map Tile Ref: AA14 – Version 1 |
| Map Tile Ref: AA15 – Version 0 | Map Tile Ref: AA15 – Version 1 |
| Map Tile Ref: AB14 – Version 0 | Map Tile Ref: AB14 – Version 1 |
| Map Tile Ref: AB15– Version 0 | Map Tile Ref: AB15 – Version 1 |
| Map Tile Ref: AC15 – Version 0 | Map Tile Ref: AC15 – Version 1 |

LONDON BOROUGH OF BARNET

The Barnet (Free Parking Places, Loading Places, Waiting, Loading and Stopping Restrictions) (Amendment No.18) Order 2016 The Barnet (Charged-for Parking Places) (Amendment No.20) Order 2016

STATEMENT OF REASONS

The general effect of the Orders will be to remove the roads listed in the Schedule to this Notice from the Event Day 'ED' Controlled Parking Zone which currently operates between 1pm and 6pm on Saturday and Sundays when an event takes place at Allianz Park Stadium.

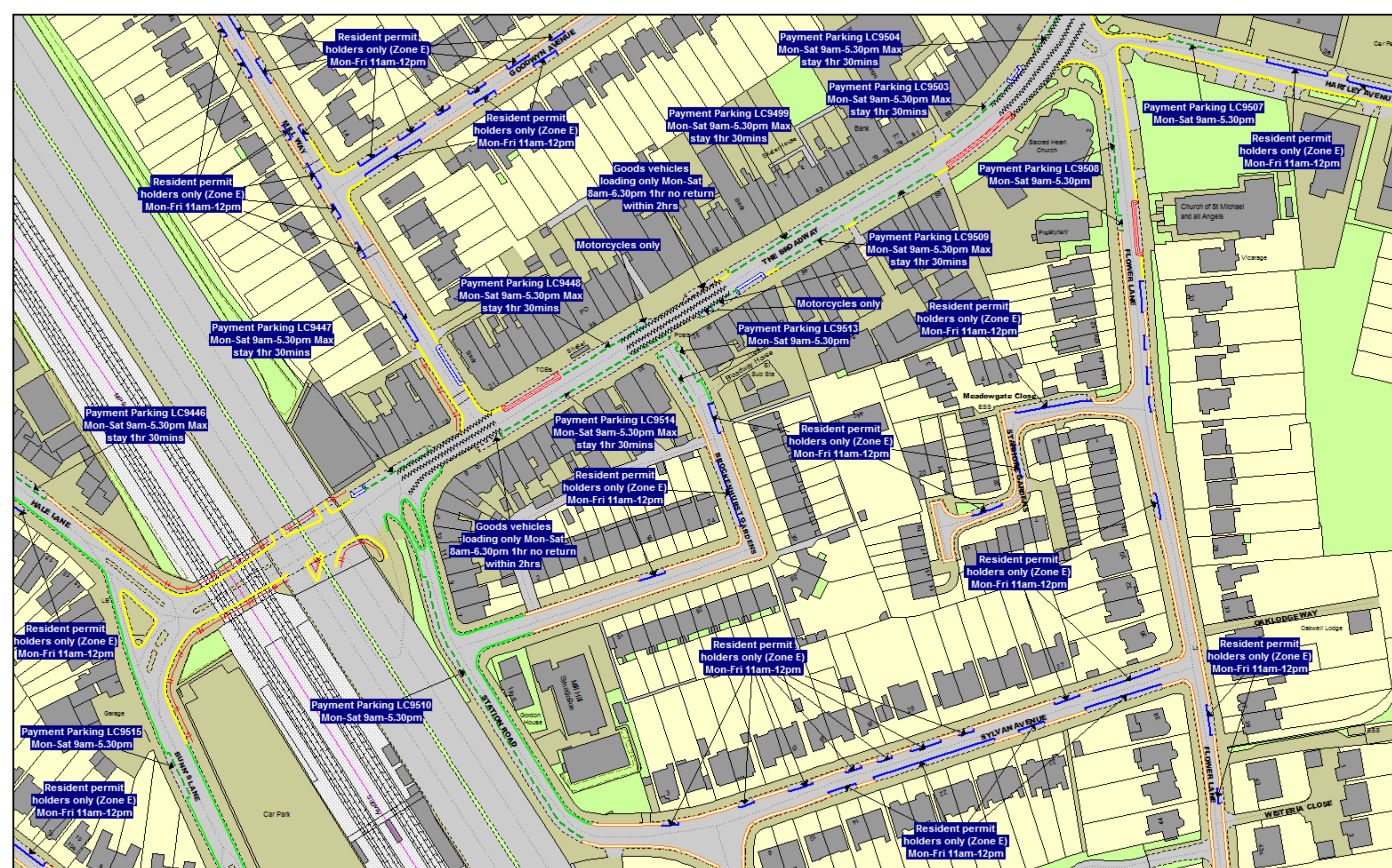
This will entail the following:

1. All Event Day "ED" Permit Holders Only parking places restrictions operating between 1pm and 6pm on Event Days in the roads listed in the Schedule to this Notice will be removed.
2. All Event Day 1pm to 6pm waiting restrictions on the roads listed in the Schedule to this Notice will be removed
3. All addresses in the roads listed in the Schedule to this Notice will no longer be eligible to obtain "ED" permits.

The Mill Hill "E" Controlled Parking Zone restrictions operating between 11am and 12pm, Mondays to Fridays in the roads listed in the Schedule to this Notice will remain.

Schedule

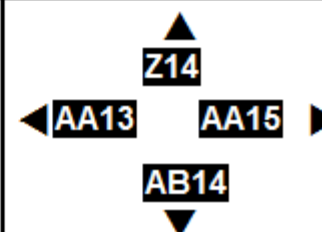
Flower Lane NW7
Brockenhurst Gardens NW7
Hartley Avenue NW7
Hartley Close NW7
Stanhope Gardens NW7
Parkmead Gardens NW7
Sylvan Avenue NW7
Woodland Way NW7



Order Titles:

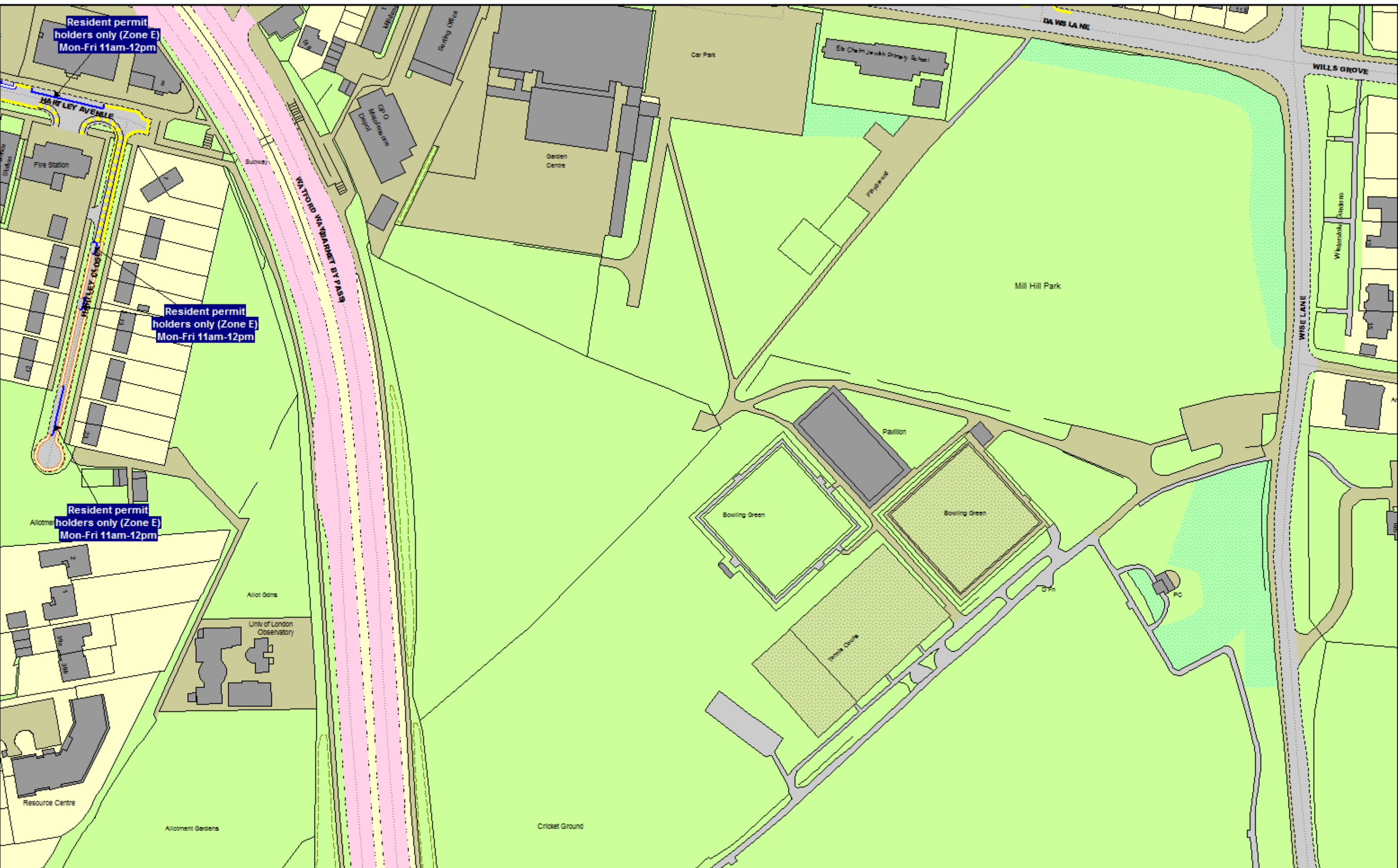
The Barnet (Free Parking Places, Loading Places and Waiting, Loading and Stopping Restrictions) Consolidation Order 2014
The Barnet (Charged-For Parking Places) Consolidation Order 2014




NOTE: SEE KEY SHEET FOR RESTRICTIONS DISPLAYED

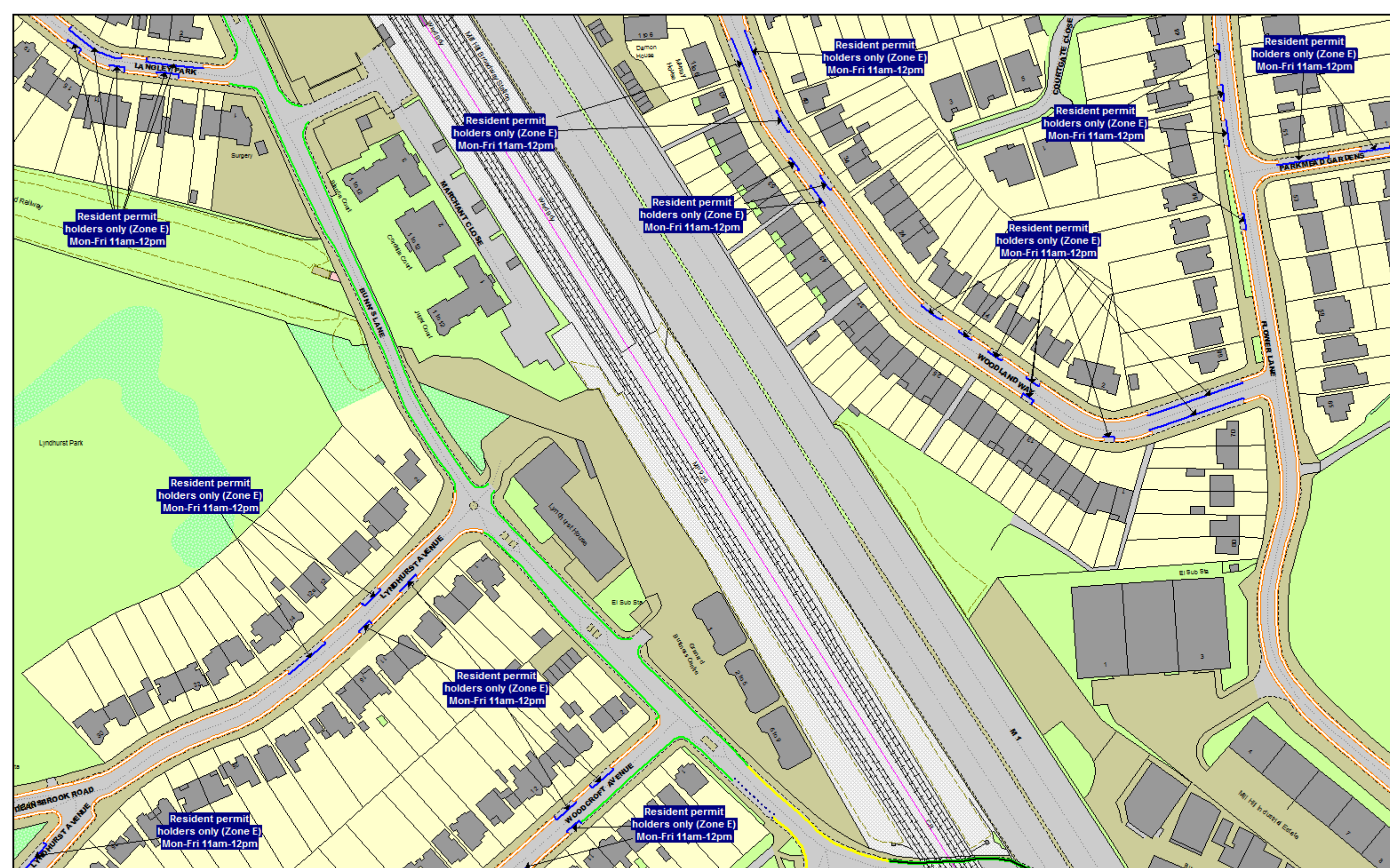


This map is based upon Ordnance Survey mapping with the permission of the Controller of Her Majesty's Stationery Office. Crown Copyright Reserved. Unauthorised reproduction infringes Crown Copyright and may lead to prosecution or civil proceedings. Licence No. 100017674

| | | |
|----------|----------------|-----------|
| SCALE | 1 : 1250 | @ A3 |
| DATE | 02/09/2016 | |
| MAP | Tile Ref: AA14 | |
| REVISION | 1 | CONFIRMED |




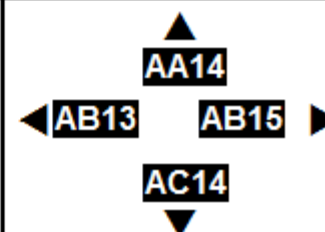
| | | | | |
|------------------------------------------------------------------------------------|------------------------------------------------------------------------------------------------------------------------------------------------------------------------------------------------------------|-------------------------------------------------------------------------------------------------------------------------------------------------------------------------------------------------------------------------------------------------------------------------------------------------------------------------------------------------------------------------------------------------------------------------------------------------------------------|-----------|----------------|
|  | Order Titles: |   <p>This map is based upon Ordnance Survey mapping with the permission of the Controller of Her Majesty's Stationery Office. Crown Copyright Reserved. Unauthorised reproduction infringes Crown Copyright and may lead to prosecution or civil proceedings. Licence No. 100017674</p> | SCALE | 1 : 1250 @ A3 |
| | The Barnet (Free Parking Places, Loading Places and Waiting, Loading and Stopping Restrictions) Consolidation Order 2014 The Barnet (Charged-For Parking Places) Consolidation Order 2014 | | DATE | 02/09/2016 |
| | | | MAP | Tile Ref: AA15 |
| | | | REVISION | 1 |
| | | | CONFIRMED | |
| NOTE: SEE KEY SHEET FOR RESTRICTIONS DISPLAYED | | | | |



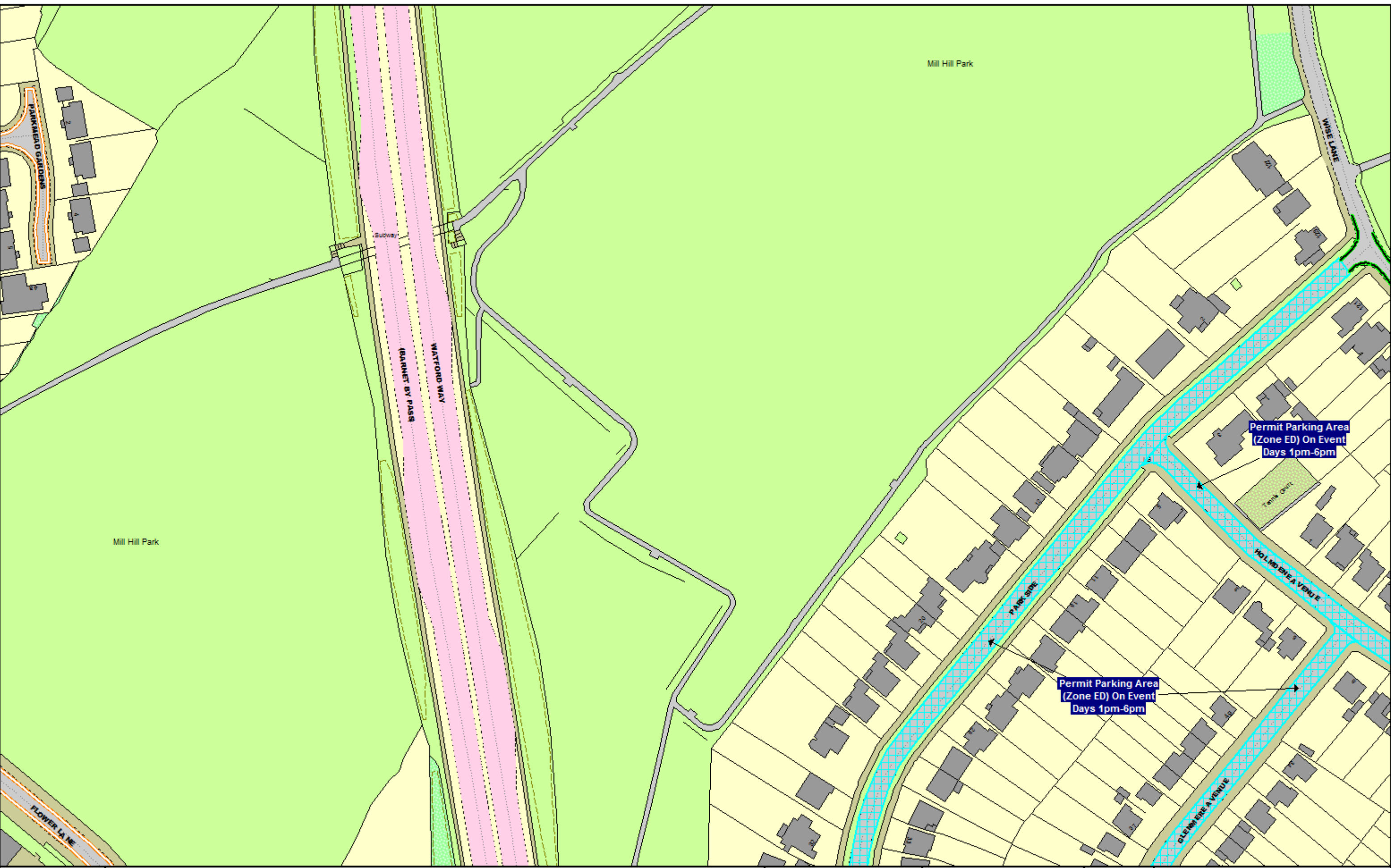
Order Titles:

The Barnet (Free Parking Places, Loading Places and Waiting, Loading and Stopping Restrictions) Consolidation Order 2014
The Barnet (Charged-For Parking Places) Consolidation Order 2014

NOTE: SEE KEY SHEET FOR RESTRICTIONS DISPLAYED



| | | |
|----------|----------------|-----------|
| SCALE | 1 : 1250 | @ A3 |
| DATE | 02/09/2016 | |
| MAP | Tile Ref: AB14 | |
| REVISION | 1 | CONFIRMED |





Order Titles:
The Barnet (Free Parking Places, Loading Places and Waiting, Loading and Stopping Restrictions) Consolidation Order 2014
The Barnet (Charged-For Parking Places) Consolidation Order 2014

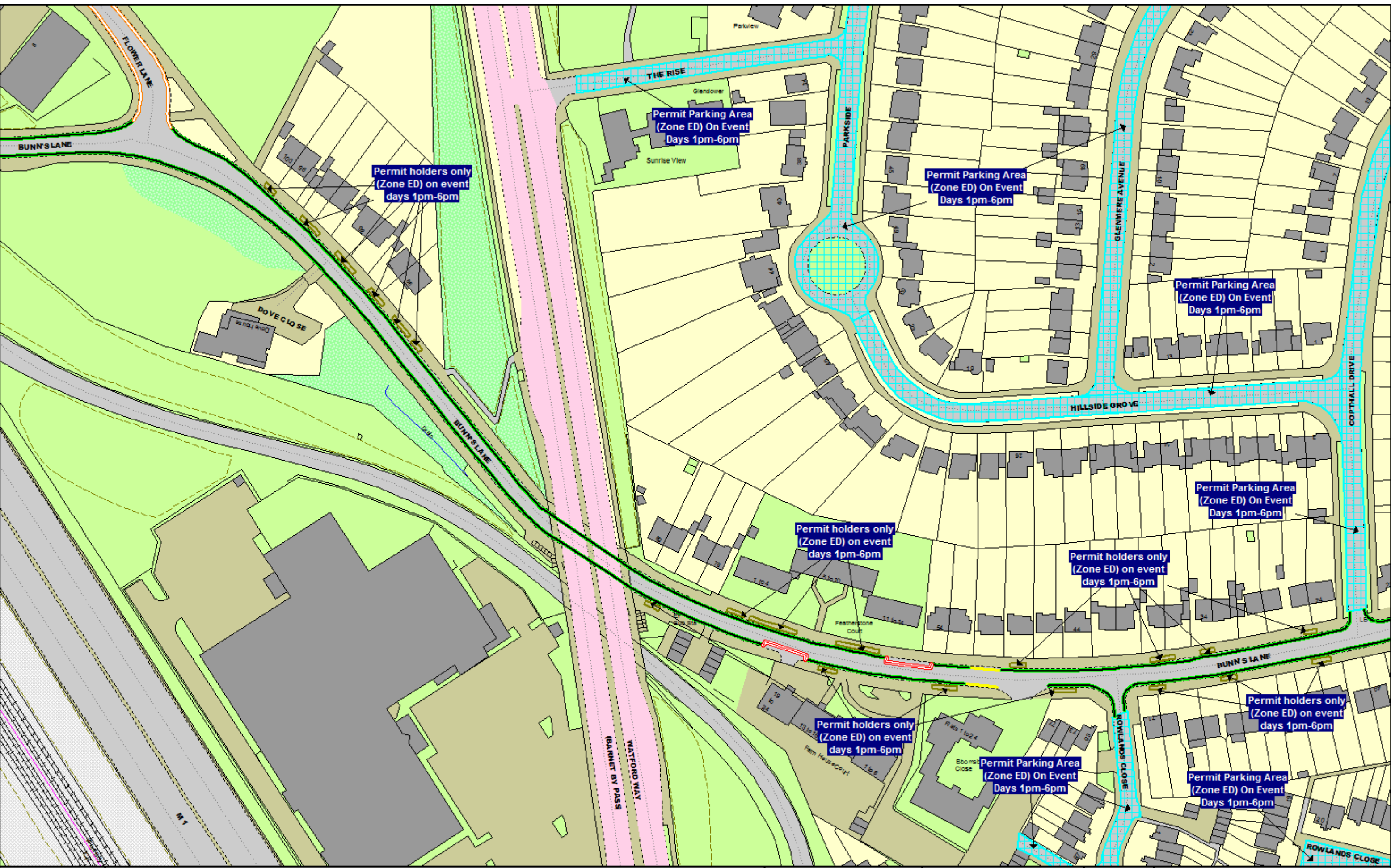
NOTE: SEE KEY SHEET FOR RESTRICTIONS DISPLAYED





This map is based upon Ordnance Survey mapping with the permission of the Controller of Her Majesty's Stationery Office. Crown Copyright Reserved. Unauthorised reproduction infringes Crown Copyright and may lead to prosecution or civil proceedings. Licence No. 100017674

| | |
|----------|----------------|
| SCALE | 1 : 1250 @ A3 |
| DATE | 02/09/2016 |
| MAP | Tile Ref: AB15 |
| REVISION | 1 CONFIRMED |



| | | | | | |
|------------------------------------------------------------------------------------|---------------------------------------------------------------------------------------------------------------------------------|---------------------------------------------------------------------------------------|----------------------------------------------------------------------------------------------------------------------------------------------------------------------------------------------------------------------------------------------------------------------------------------------------------------------------------------------------------------------------------------|----------|----------------|
|  | Order Titles: |  |  <small>This map is based upon Ordnance Survey mapping with the permission of the Controller of Her Majesty's Stationery Office. Crown Copyright Reserved. Unauthorised reproduction infringes Crown Copyright and may lead to prosecution or civil proceedings. Licence No. 100017674</small> | SCALE | 1 : 1250 @ A3 |
| | The Barnet (Free Parking Places, Loading Places and Waiting, Loading and Stopping Restrictions) Consolidation Order 2014 | | | DATE | 02/09/2016 |
| | The Barnet (Charged-For Parking Places) Consolidation Order 2014 | | | MAP | Tile Ref: AC15 |
| | NOTE: SEE KEY SHEET FOR RESTRICTIONS DISPLAYED | | | REVISION | 1 |
| | | | | | CONFIRMED |