

THE COUNCIL OF THE LONDON BOROUGH OF BARNET

TRAFFIC MANAGEMENT ORDER

2016 No. 12

The Barnet (Free Parking Places, Loading Places, Waiting, Loading and Stopping Restrictions) (Amendment No.15) Order 2016

Made: 12th May 2016

Coming into operation: 16th May 2016

The Council of the London Borough of Barnet, having consulted the Commissioner of Police of the Metropolis, in exercise of the powers conferred by sections 6 and 124 of and Schedule 9 to the Road Traffic Regulation Act 1984(a) and of all other powers thereunto enabling, hereby make the following Order:-

1. Citation and commencement

- 1.1 This Order shall come into operation on 16th May 2016 and may be cited as The Barnet (Free Parking Places, Loading Places, Waiting, Loading and Stopping Restrictions) (Amendment No.15) Order 2016

2. Interpretation

- 2.1 In this Order "the Order of 2014" means The Barnet (Free Parking Places, Loading Places and Waiting Loading and Stopping Restrictions) Consolidation Order 2014(b)
- 2.2 Any reference in this Order to any enactment shall be construed as a reference to that enactment as amended, applied, consolidated, re-enacted by or as having effect by virtue of any subsequent enactment.


3. Substitution of Map Tiles

- 3.1 Without prejudice to the validity of anything done or to any liability incurred in respect of any act or omission before the coming into operation of this Order, the Order of 2014 shall have effect as though for the map tile attached to that Order and specified in column 1 of Schedule 1 to this Order, there were substituted the map tile attached to this Order and specified in relation thereto in column 2 of Schedule 1 to this Order.
- 3.2 The substitution of any map tile referred to in Article 3.1 of this Order will have the effect of revoking any provision provided or designated by a previous version of that map tile and not incorporated into the latest version.

a 1984 c.27

b LBB 2014 No.120

Dated this 12th May 2016

A handwritten signature in dark ink, appearing to be 'J. Blake', written over the date.

Jamie Blake
Commissioning Director, Environment

LONDON BOROUGH OF BARNET

The Barnet (Free Parking Places, Loading Places, Waiting, Loading and Stopping Restrictions) (Amendment No.15) Order 2016

EXPLANATORY NOTE

(This Note is not part of the Order, but it is intended to indicate its general purport).

This Order makes changes to the charged-for, on-street parking provisions/restrictions in the London Borough of Barnet at certain locations by replacing and adding versions of certain map tiles to the Order of 2014.

Schedule 1

(see Article 3.1)

| Map tile attached to the Order of 2014 1 | Map tile attached to this Order 2 |
|--|--|
| Map Tile Ref: AQ20 – Version 1 | Map Tile Ref: AQ20 - Version 2 |
| Map Tile Ref: AR19 – Version 0 | Map Tile Ref: AR19 - Version 1 |
| Map Tile Ref: AR20 – Version 1 | Map Tile Ref: AR20 - Version 2 |
| Map Tile Ref: AR21 – Version 2 | Map Tile Ref: AR21 - Version 3 |
| Map Tile Ref: AS19 – Version 2 | Map Tile Ref: AS19 - Version 3 |
| Map Tile Ref: AS20 – Version 3 | Map Tile Ref: AS20 - Version 4 |
| Map Tile Ref: AS21 – Version 3 | Map Tile Ref: AS21 - Version 4 |

LONDON BOROUGH OF BARNET

The Barnet (Free Parking Places, Loading Places, Waiting, Loading and Stopping Restrictions) (Amendment No.15) Order 2016

The Barnet (Charged-for Parking Places) (Amendment No.16) Order 2016

STATEMENT OF REASONS

In order to deter all-day non-resident 'commuter type' parking from taking place thus improving resident parking opportunity and reducing traffic congestion, the general effect of the above Orders will be to extend the Cricklewood 'C1' Controlled Parking Zone, operational between 10am and 11am Monday to Friday, into The Vale NW11 (between its junctions with A41 Hendon Way and Claremont Road), Woodvale Way NW11 and Pentland Close NW11, and to extend the Golders Green 'H' Controlled Parking Zone, operational between 11am and 12midday Monday to Friday, into Granville Road NW2 and Mortimer Close NW2. The above Orders will also introduce a new Controlled Parking Zone operational between 1pm and 8pm Monday to Sunday, into Garth Road and Cloister Road NW2.

1. The general effect of the Charged-for Parking Places Order will be to:

- (a) introduce parking places for the use of residents and their visitors in The Vale NW11 (between A41 Hendon Way and Claremont Road), Granville Road NW2, Mortimer Close NW2, Garth Road NW2 and Cloister Road NW2.
- (b) provide resident permit holders only 'Past this point' parking areas in Woodvale Way NW11 and Pentland Close NW11.
- (c) provide that these resident parking places and parking areas will operate for the hours specified above, during which vehicles will be required to have purchased a valid permit or displayed a valid permit or visitor voucher in their vehicle to be parked in the parking places or parking areas.
- (d) provide that residents residing in the addresses detailed in Schedule 1 below will be eligible to obtain/purchase permits and vouchers which will enable that vehicle to park without limitation during the controlled hours of the Cricklewood 'C1' Controlled Parking Zone.
- (e) provide that residents residing in the addresses detailed in Schedule 2 below will be eligible to obtain/purchase permits and vouchers which will enable that vehicle to park without limitation during the controlled hours of the Golders Green 'H' Controlled Parking Zone.
- (f) provide that residents residing in the addresses detailed in Schedule 3 below will be eligible to obtain/purchase permits and vouchers which will enable that vehicle to park without limitation during the controlled hours of the new Controlled Parking Zone.
- (g) Introduce parking places for the use of business permit holders in The Vale NW11 and Granville Road NW2.
- (h) provide that these business parking places and parking areas will operate between 9am and 5pm Monday to Friday, during which vehicles will be required to have a valid permit displayed in their vehicle to be parked in the parking places.
- (i) provide that retail trade businesses operating from the addresses detailed in Schedule 1 below will be eligible to obtain/purchase 'CZ' business permits which will enable that vehicle to park without limitation in the corresponding business parking bays in the Cricklewood Controlled Parking Zone.
- (j) provide that retail trade businesses operating from the addresses detailed in Schedule 2 below will be eligible to obtain/purchase 'W' business permits which will enable that vehicle to park without limitation in the corresponding business parking bays in the Golders Green Controlled Parking Zone.
- (k) convert a resident permit holder only parking bay in Sanderstead Avenue NW2 to a 'CZ' Cricklewood CPZ business permit holders only operational between 9am and 5pm Monday to Friday.
- (l) Introduce shared use payment parking (maximum stay 3 hours) and resident permit holders parking bay and business permit bay in Garth Road and Cloister Road, NW2, operational between 1pm and 8pm Monday to Sunday*.
- (m) Introduce pay by phone bay (max stay 3 hours) in Garth Road and Cloister Road, NW2, operational between 1pm and 8pm Monday to Sunday.
- (n) provide that vehicles displaying a valid disabled badge will be able to park in the parking places during the controlled hours without need to display a permit or voucher

*For the item 1(l) above, the following tariff will apply:

| | |
|------------------|-------|
| Up to 30 minutes | £0.50 |
| Up to 1 hour | £1.00 |
| Up to 2 hours | £1.50 |
| Up to 3 hours | £2.00 |

Permits and vouchers will cost as follows:

"Green" Resident Permit: Free; Resident electronic permit 1st vehicle – lower band (up to 110g/km CO2 emissions) £30, middle band (111-200g/km CO2 emissions) £40, and higher band (over 200g/km CO2 emissions) £60; Resident permit 2nd vehicle: £70; Resident permit 3rd vehicle: £70; Resident permit 4th vehicle: £70. Visitor voucher £12 per 12 vouchers; A maximum of four resident permits and 200 visitor vouchers per annum will be allowed per household. Business permit weekly (specific reg.) £26; Business permit monthly (specific reg.) £73.50; Business permit annual (specific reg.) £525; Business permit annual (any reg.) £840.

Details of other permits offered by the Council can be found at <https://www.barnet.gov.uk/citizen-home/parking-roads-and-pavements/parking/parking-permits.html>

2. In order to prevent obstructive parking, maintain sightlines and safety and enable improved large vehicle manoeuvrability, the general effect of the Free Parking Places, Loading Places, Waiting, Loading and Stopping Restrictions Order will be to introduce yellow line waiting restrictions where parking places and other existing waiting restrictions or disabled bays are not provided, as follows:
- (a) Monday to Friday 10am to 11am waiting restrictions along certain lengths of The Vale NW11 (between A41 Hendon Way and Claremont Road).
 - (b) Monday to Friday 11am to 12midday waiting restrictions along certain lengths of Granville Road NW2 and Mortimer Close NW2.
 - (c) Monday to Sunday 1pm to 8pm waiting restrictions along certain lengths of Garth Road NW2 and Cloister Road NW2.
 - (d) Monday to Friday 2pm to 3pm waiting restrictions on certain lengths of The Vale NW11 and Granville Road NW2.
 - (e) Monday to Friday 8am to 6pm waiting restrictions on certain lengths of Granville Road NW2.
 - (f) 'At any time, waiting restrictions around the following junctions:
The Vale NW11 and Claremont Road NW2; The Vale NW11 and Compton Close NW11; The Vale NW11 and Woodvale Way NW11; The Vale NW11 and Hamlet Square NW2; The Vale and Pentland Close NW11; The Vale NW11 and Mendip Drive NW2/NW11.
 - (g) 'At any time' waiting restrictions on a certain length of Mendip Drive NW2.

Loading will be permitted in parking places referred to in 1 above, and on waiting restrictions referred to in 2 above, for up to 40 minutes provided that the loading/unloading activity was seen to be actively taking place.

Schedule 1 – Eligible properties for the purpose of issue of 'C1' Cricklewood residents permits and visitor vouchers or 'CZ' Cricklewood business permits

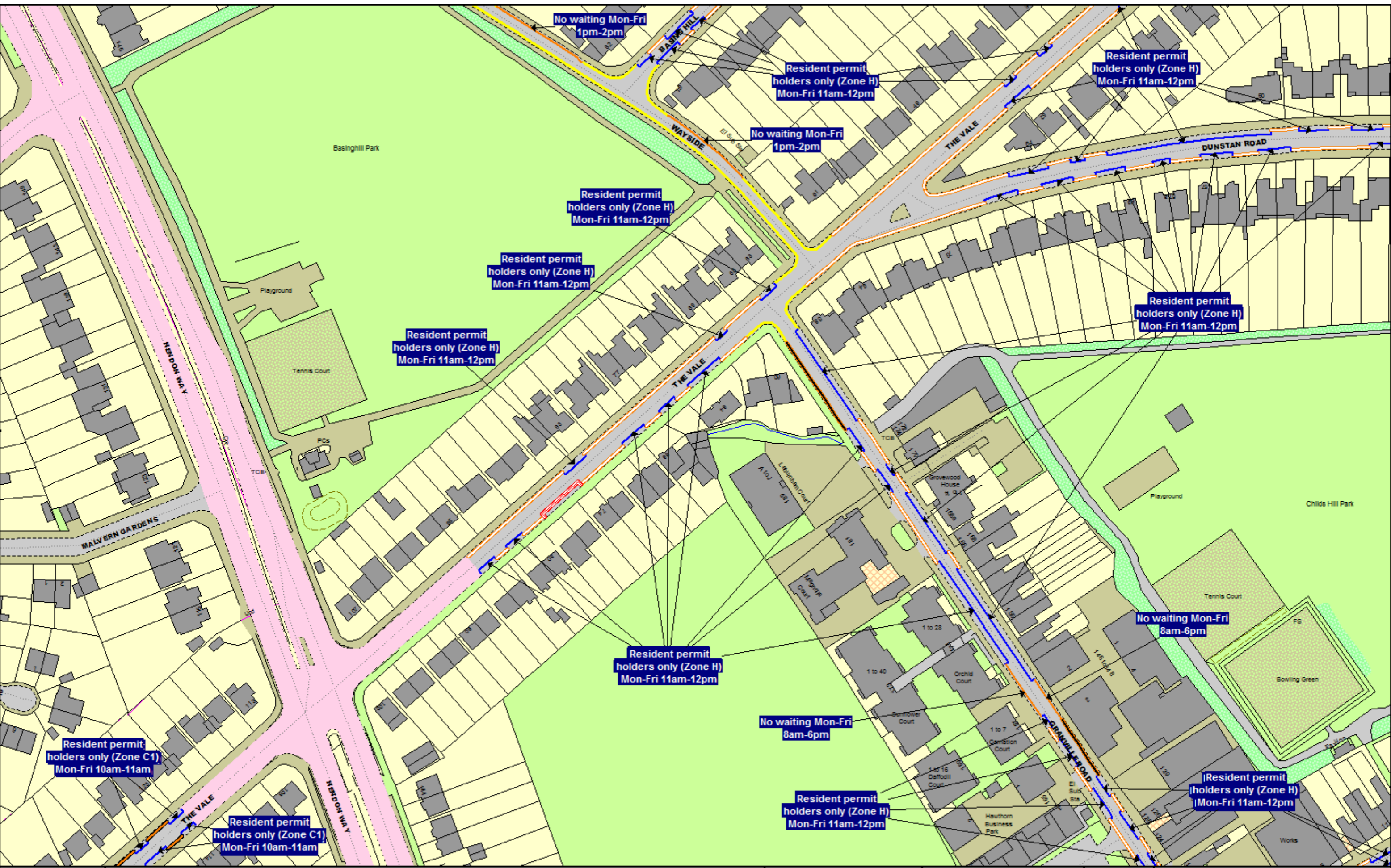
The Vale NW11 Nos. 113 to 259 (odds) and 106 to 220 (evens); Woodvale Way NW11 (all properties); Pentland Close NW11 (all properties).

Schedule 2 – Eligible properties for the purpose of issue of 'H' Golders Green residents permits and visitor vouchers or 'W' Golders Green business permits

Granville Road NW2 (all properties); Mortimer Close NW2 (all properties).

Schedule 3 – Eligible properties for the purpose of issue of residents permits and visitor vouchers or 'business permits in the new CPZ for Garth Road and Cloister Road.

Garth Road NW2 (all properties); Cloister Road NW2 (all properties); Hendon Way NW2 – nos. 64 to 108 evens.





Order Titles:

The Barnet (Free Parking Places, Loading Places and Waiting, Loading and Stopping Restrictions) Consolidation Order 2014

The Barnet (Charged-For Parking Places) Consolidation Order 2014

NOTE: SEE KEY SHEET FOR RESTRICTIONS DISPLAYED

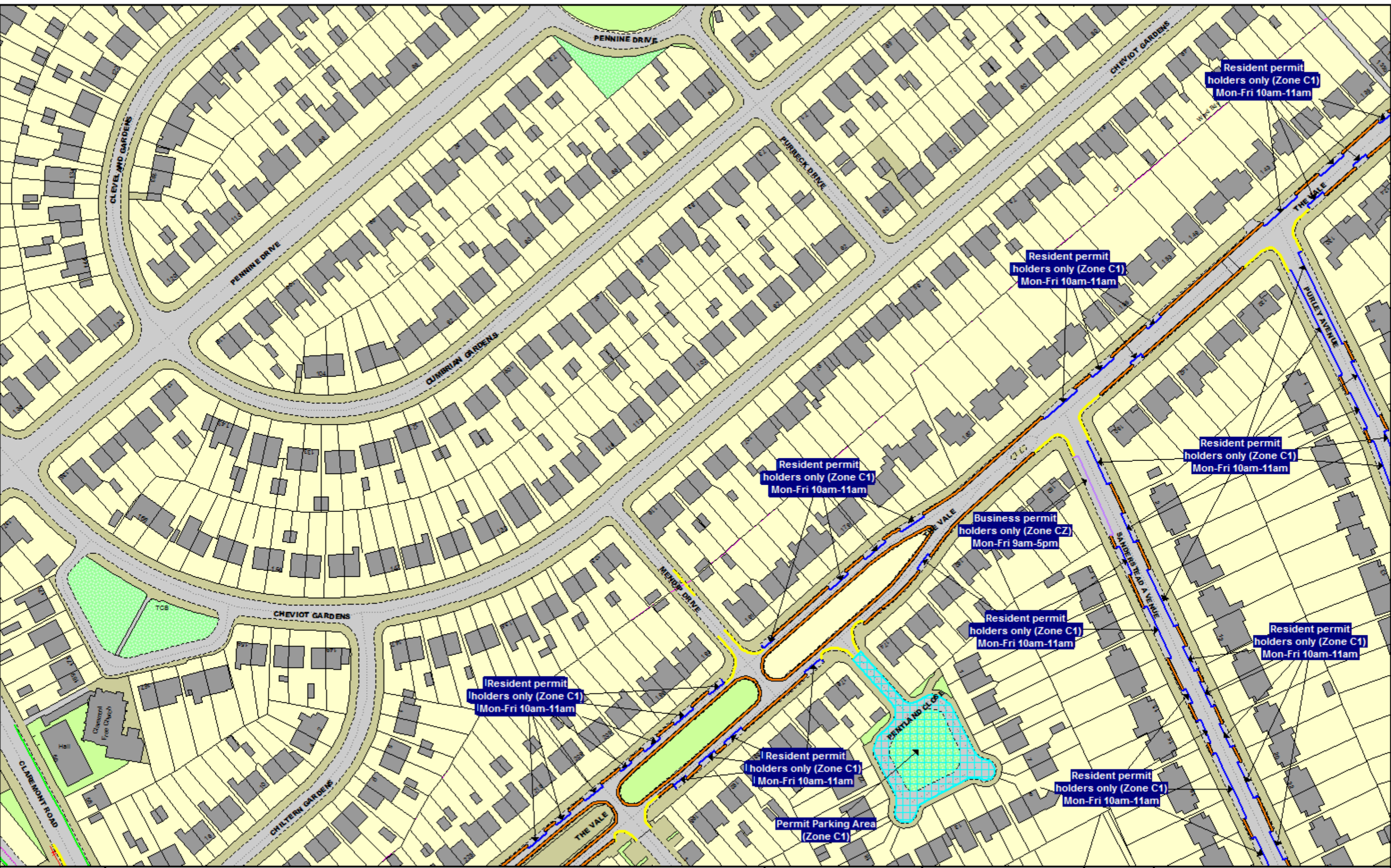


N



This map is based upon Ordnance Survey mapping with the permission of the Controller of Her Majesty's Stationery Office. Crown Copyright Reserved. Unauthorised reproduction infringes Crown Copyright and may lead to prosecution or civil proceedings. Licence No. 100017674

| | | |
|----------|----------------|-----------|
| SCALE | 1 : 1250 | @ A3 |
| DATE | 16/05/2016 | |
| MAP | Tile Ref: AQ20 | |
| REVISION | 2 | CONFIRMED |





Order Titles:

The Barnet (Free Parking Places, Loading Places and Waiting, Loading and Stopping Restrictions) Consolidation Order 2014

The Barnet (Charged-For Parking Places) Consolidation Order 2014

NOTE: SEE KEY SHEET FOR RESTRICTIONS DISPLAYED

▲

AQ19

◀

AR18

▶

AR20

▼

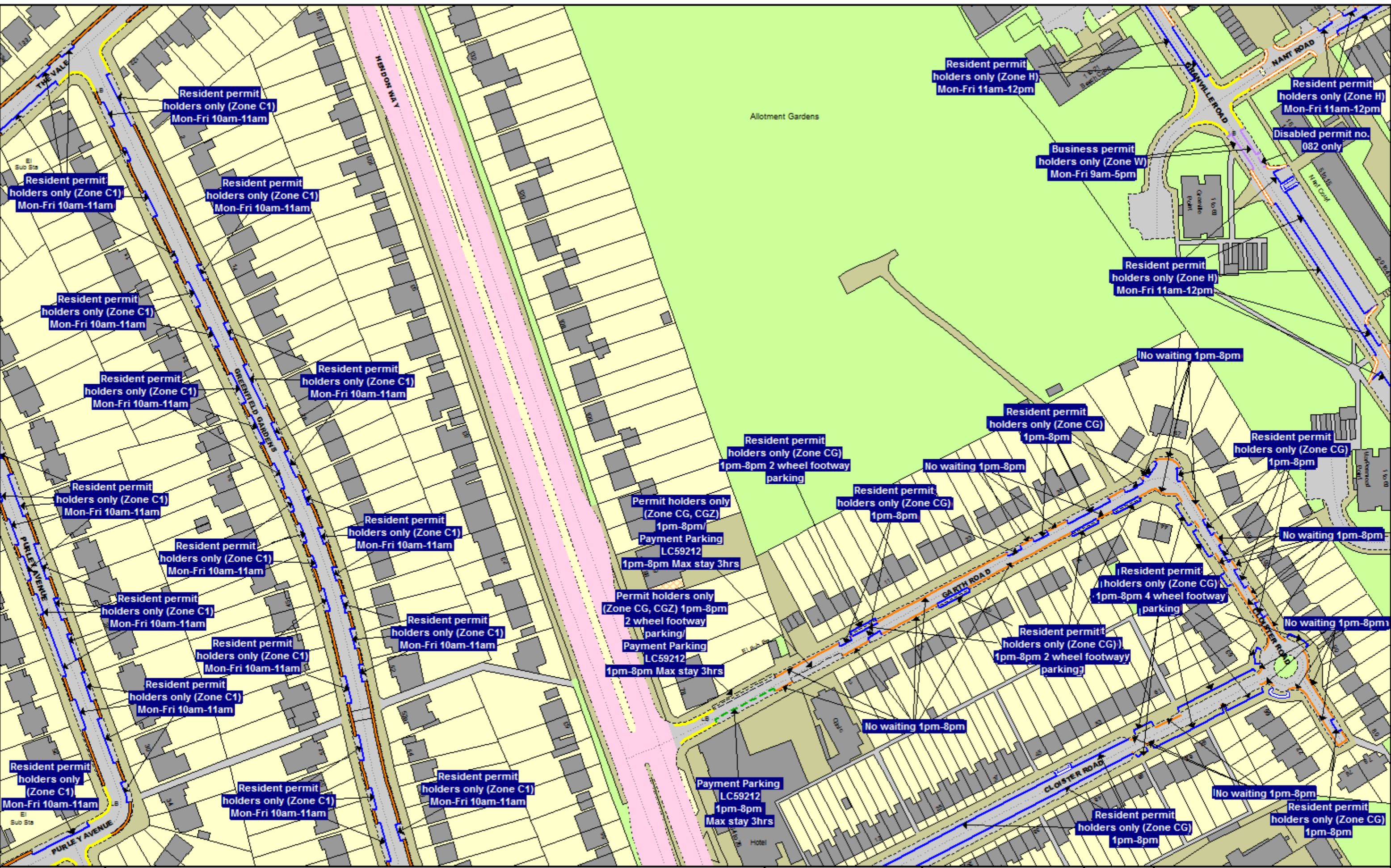
AS19

N



This map is based upon Ordnance Survey mapping with the permission of the Controller of Her Majesty's Stationery Office. Crown Copyright Reserved. Unauthorised reproduction infringes Crown Copyright and may lead to prosecution or civil proceedings. Licence No. 100017674

| | | |
|----------|----------------|-----------|
| SCALE | 1 : 1250 | @ A3 |
| DATE | 16/05/2016 | |
| MAP | Tile Ref: AR19 | |
| REVISION | 1 | CONFIRMED |





Order Titles:

The Barnet (Free Parking Places, Loading Places and Waiting, Loading and Stopping Restrictions) Consolidation Order 2014

The Barnet (Charged-For Parking Places) Consolidation Order 2014

NOTE: SEE KEY SHEET FOR RESTRICTIONS DISPLAYED

▲

AQ20

◀

AR19

▶

AR21

▼

AS20

N



This map is based upon Ordnance Survey mapping with the permission of the Controller of Her Majesty's Stationery Office. Crown Copyright Reserved. Unauthorised reproduction infringes Crown Copyright and may lead to prosecution or civil proceedings. Licence No. 100017674

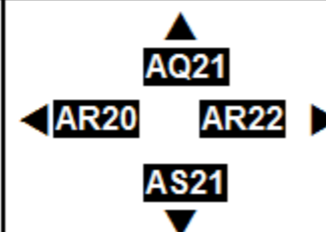
| | | |
|----------|----------------|-----------|
| SCALE | 1 : 1250 | @ A3 |
| DATE | 16/05/2016 | |
| MAP | Tile Ref: AR20 | |
| REVISION | 2 | CONFIRMED |



Order Titles:

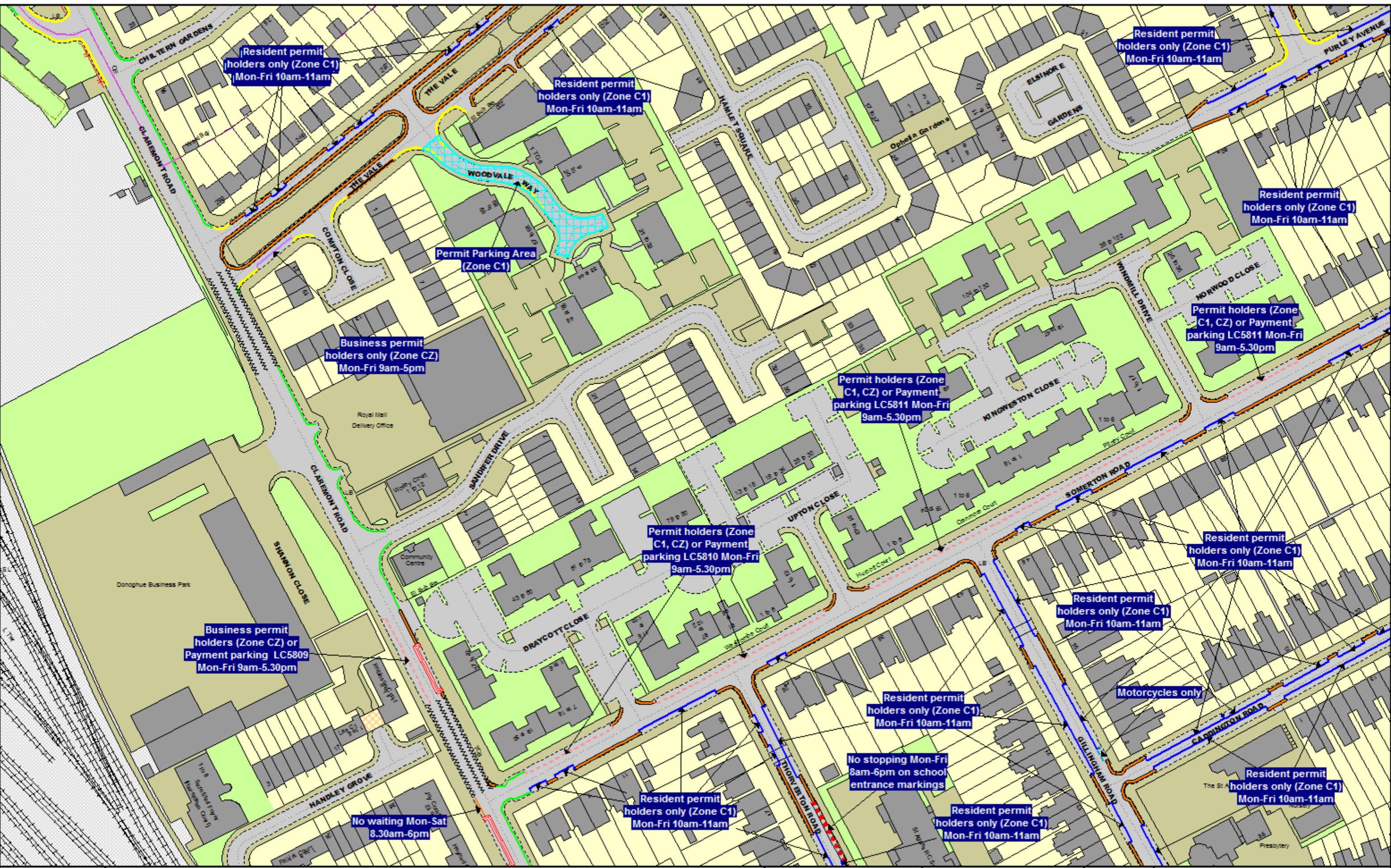
The Barnet (Free Parking Places, Loading Places and Waiting, Loading and Stopping Restrictions) Consolidation Order 2014
The Barnet (Charged-For Parking Places) Consolidation Order 2014

NOTE: SEE KEY SHEET FOR RESTRICTIONS DISPLAYED

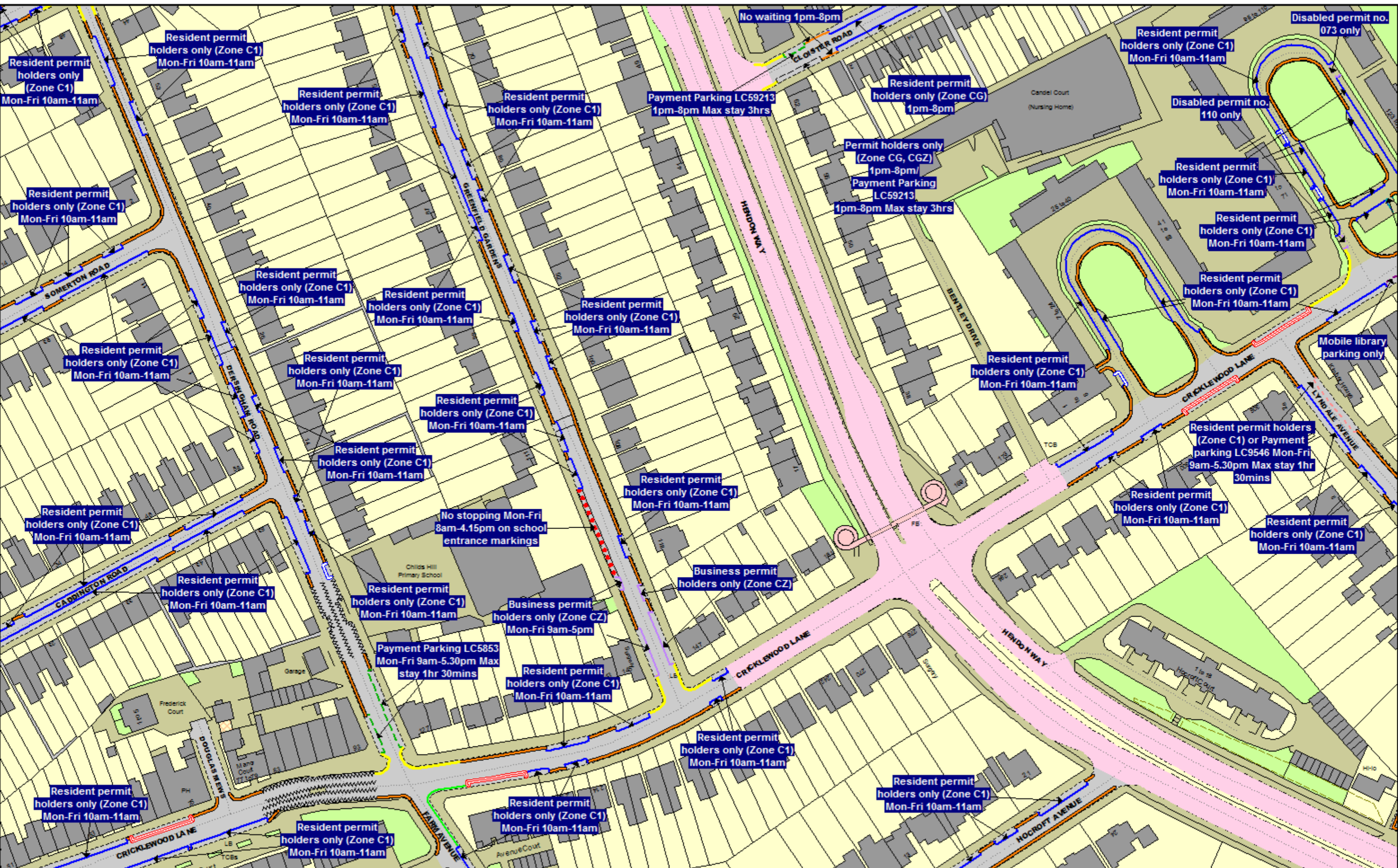



This map is based upon Ordnance Survey mapping with the permission of the Controller of Her Majesty's Stationery Office. Crown Copyright Reserved. Unauthorised reproduction infringes Crown Copyright and may lead to prosecution or civil proceedings. Licence No. 100017674

| | |
|----------|----------------|
| SCALE | 1 : 1250 @ A3 |
| DATE | 16/05/2016 |
| MAP | Tile Ref: AR21 |
| REVISION | 3 |
| | CONFIRMED |



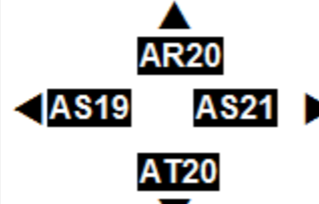
| | | | | |
|--|---|---|----------|----------------|
|  | Order Titles: |   <small>This map is based upon Ordnance Survey mapping with the permission of the Controller of Her Majesty's Stationery Office. Crown Copyright Reserved. Unauthorised reproduction infringes Crown Copyright and may lead to prosecution or civil proceedings. Licence No. 100017674</small> | SCALE | 1 : 1250 @ A3 |
| | The Barnet (Free Parking Places, Loading Places and Waiting, Loading and Stopping Restrictions) Consolidation Order 2014 | | DATE | 16/05/2016 |
| | The Barnet (Charged-For Parking Places) Consolidation Order 2014 | | MAP | Tile Ref: AS19 |
| | NOTE: SEE KEY SHEET FOR RESTRICTIONS DISPLAYED | | REVISION | 3 |





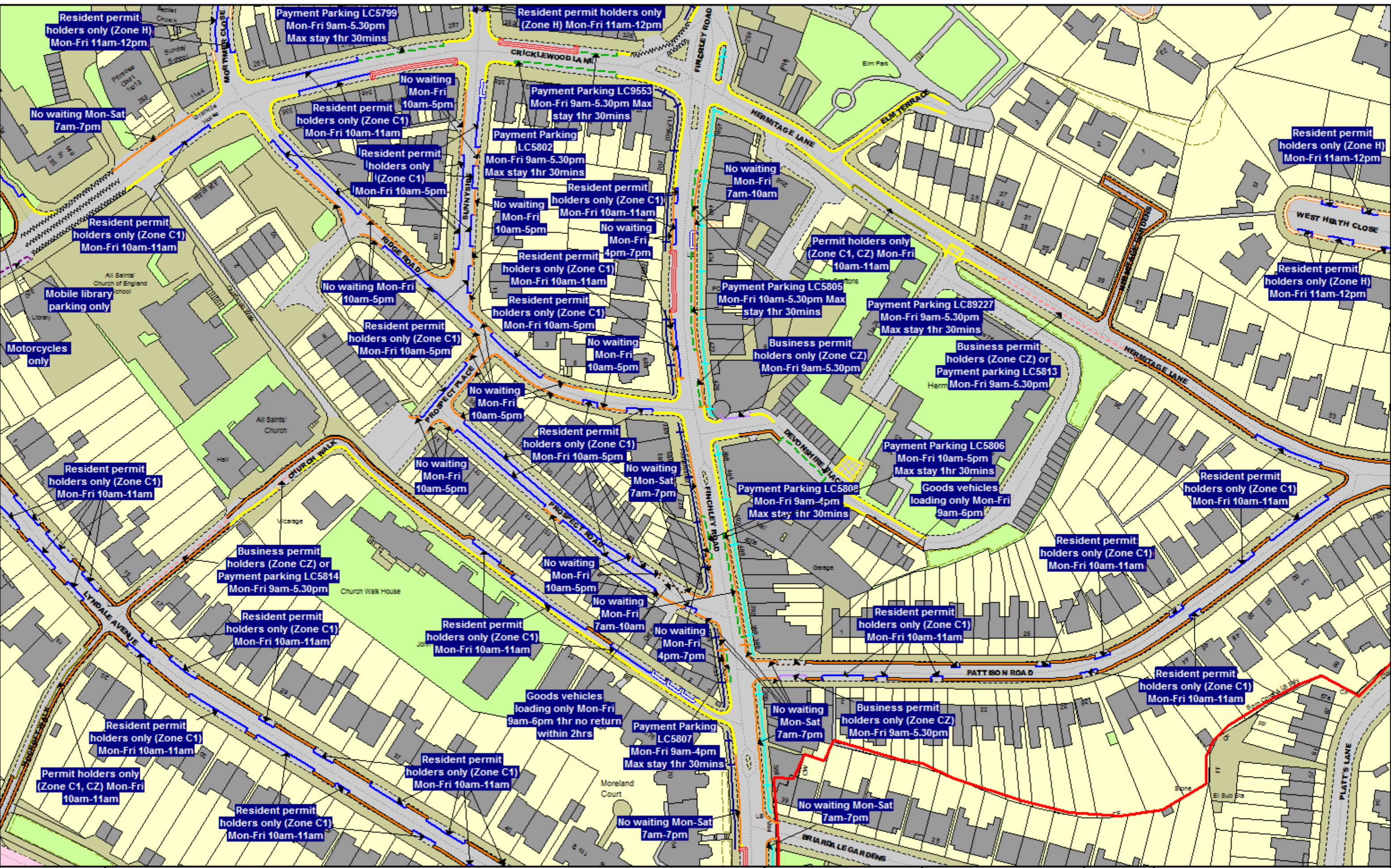
Order Titles:
The Barnet (Free Parking Places, Loading Places and Waiting, Loading and Stopping Restrictions) Consolidation Order 2014
The Barnet (Charged-For Parking Places) Consolidation Order 2014

NOTE: SEE KEY SHEET FOR RESTRICTIONS DISPLAYED



This map is based upon Ordnance Survey mapping with the permission of the Controller of Her Majesty's Stationery Office. Crown Copyright Reserved. Unauthorised reproduction infringes Crown Copyright and may lead to prosecution or civil proceedings. Licence No. 100017674

| | |
|----------|----------------|
| SCALE | 1 : 1250 @ A3 |
| DATE | 16/05/2016 |
| MAP | Tile Ref: AS20 |
| REVISION | 4 |
| | CONFIRMED |





Order Titles:

The Barnet (Free Parking Places, Loading Places and Waiting, Loading and Stopping Restrictions) Consolidation Order 2014

The Barnet (Charged-For Parking Places) Consolidation Order 2014

NOTE: SEE KEY SHEET FOR RESTRICTIONS DISPLAYED

▲

AR21

◀

AS20

▶

AS22

▼

AT21

N



This map is based upon Ordnance Survey mapping with the permission of the Controller of Her Majesty's Stationery Office. Crown Copyright Reserved. Unauthorised reproduction infringes Crown Copyright and may lead to prosecution or civil proceedings. Licence No. 100017674

| | | |
|----------|----------------|-----------|
| SCALE | 1 : 1250 | @ A3 |
| DATE | 16/05/2016 | |
| MAP | Tile Ref: AS21 | |
| REVISION | 4 | CONFIRMED |