

THE COUNCIL OF THE LONDON BOROUGH OF BARNET

TRAFFIC MANAGEMENT ORDER

2017 No. 4

The Barnet (Free Parking Places, Loading Places, Waiting, Loading and Stopping Restrictions) (Amendment No.27) Order 2017

Made: 9th February 2017

Coming into operation: 13th February 2017

The Council of the London Borough of Barnet, having consulted the Commissioner of Police of the Metropolis, in exercise of the powers conferred by sections 6 and 124 of and Schedule 9 to the Road Traffic Regulation Act 1984(a) and of all other powers thereunto enabling, hereby make the following Order:-

1. Citation and commencement

- 1.1 This Order shall come into operation on 13th February 2017 and may be cited as The Barnet (Free Parking Places, Loading Places, Waiting, Loading and Stopping Restrictions) (Amendment No.27) Order 2017

2. Interpretation

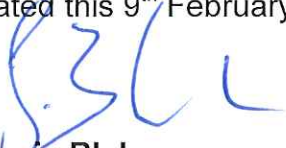
- 2.1 In this Order "the Order of 2014" means The Barnet (Free Parking Places, Loading Places and Waiting Loading and Stopping Restrictions) Consolidation Order 2014(b)

- 2.2 Any reference in this Order to any enactment shall be construed as a reference to that enactment as amended, applied, consolidated, re-enacted by or as having effect by virtue of any subsequent enactment.

3. Substitution of Map Tiles

- 3.1 Without prejudice to the validity of anything done or to any liability incurred in respect of any act or omission before the coming into operation of this Order, the Order of 2014 shall have effect as though for the map tile attached to that Order and specified in column 1 of Schedule 1 to this Order, there were substituted the map tile attached to this Order and specified in relation thereto in column 2 of Schedule 1 to this Order.
- 3.2 The substitution of any map tile referred to in Article 3.1 of this Order will have the effect of revoking any provision provided or designated by a previous version of that map tile and not incorporated into the latest version.

Dated this 9th February 2017

A handwritten signature in blue ink, appearing to be 'JBL', is written over the text 'Dated this 9th February 2017'.

Jamie Blake

Commissioning Director, Environment

LONDON BOROUGH OF BARNET

The Barnet (Free Parking Places, Loading Places, Waiting, Loading and Stopping Restrictions) (Amendment No.27) Order 2017

EXPLANATORY NOTE

(This Note is not part of the Order, but it is intended to indicate its general purport).

This Order makes changes to the charged-for, on-street parking provisions/restrictions in the London Borough of Barnet at certain locations by replacing and adding versions of certain map tiles to the Order of 2014.

Schedule 1

(see Article 3.1)

Map tile attached to the Order of 2014 1	Map tile attached to this Order 2
Map Tile Ref: AA25 - Version V0	Map Tile Ref: AA25 - Version V1
Map Tile Ref: X22 - Version V2	Map Tile Ref: X22 - Version V3

LONDON BOROUGH OF BARNET

The Barnet (Free Parking Places, Loading Places, Waiting, Loading and Stopping Restrictions) (Amendment No.27) Order 2017

STATEMENT OF REASONS

The above Order relates to disabled bays as detailed below

New Disabled Bay

In order to provide a parking facility to a disabled blue badge holder who meet qualifying criteria, the general effect of the above Order will be to provide a designated disable parking bay for use by motorist in their vehicle who display both a valid disabled blue badge and a dedicated disabled permit which will be applicable to the bay outside

No. 208 Woodhouse Road N12.

Disabled Bay Removal

The Order will also remove a redundant dedicated disabled parking bay outside

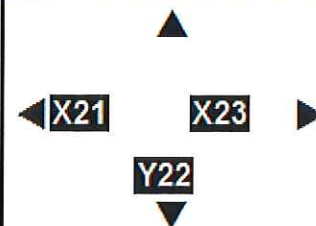
Barchester Lodge, 92-94 Holden Road N12.



Order Titles:

**The Barnet (Free Parking Places, Loading Places
and Waiting, Loading and Stopping Restrictions) Consolidation Order 2014**
The Barnet (Charged-For Parking Places) Consolidation Order 2014

NOTE: SEE KEY SHEET FOR RESTRICTIONS DISPLAYED



This map is based upon Ordnance Survey mapping
with the permission of the Controller of Her Majesty's
Stationary Office. Crown Copyright Reserved.
Unauthorised reproduction infringes Crown Copyright
and may lead to prosecution or civil proceedings.
Licence No. 100017674

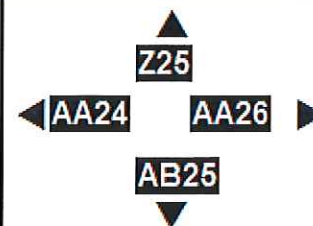
SCALE	1 : 1250 @ A3
DATE	13/02/2017
MAP	Tile Ref: X22
REVISION	3
	CONFIRMED



Order Titles:

The Barnet (Free Parking Places, Loading Places and Waiting, Loading and Stopping Restrictions) Consolidation Order 2014
The Barnet (Charged-For Parking Places) Consolidation Order 2014

NOTE: SEE KEY SHEET FOR RESTRICTIONS DISPLAYED



This map is based upon Ordnance Survey mapping with the permission of the Controller of Her Majesty's Stationery Office. Crown Copyright Reserved. Unauthorised reproduction infringes Crown Copyright and may lead to prosecution or civil proceedings. Licence No. 100017674

SCALE	1 : 1250 @ A3
DATE	13/02/2017
MAP	Tile Ref: AA25
REVISION	1
	CONFIRMED



	Order Titles:			 <small>This map is based upon Ordnance Survey mapping with the permission of the Controller of Her Majesty's Stationery Office. Crown Copyright Reserved. Unauthorised reproduction infringes Crown Copyright and may lead to prosecution or civil proceedings. Licence No. 100017674</small>	SCALE	1 : 1250 @ A3
	The Barnet (Free Parking Places, Loading Places and Waiting, Loading and Stopping Restrictions) Consolidation Order 2014 The Barnet (Charged-For Parking Places) Consolidation Order 2014				DATE	13/02/2017
					MAP	Tile Ref: AA25
					REVISION	1
	NOTE: SEE KEY SHEET FOR RESTRICTIONS DISPLAYED				CONFIRMED	





Order Titles:

The Barnet (Free Parking Places, Loading Places and Waiting, Loading and Stopping Restrictions) Consolidation Order 2014

The Barnet (Charged-For Parking Places) Consolidation Order 2014

NOTE: SEE KEY SHEET FOR RESTRICTIONS DISPLAYED





This map is based upon Ordnance Survey mapping with the permission of the Controller of Her Majesty's Stationery Office. Crown Copyright Reserved. Unauthorised reproduction infringes Crown Copyright and may lead to prosecution or civil proceedings. Licence No. 100017674

SCALE	1 : 1250	@ A3
DATE	13/02/2017	
MAP	Tile Ref: X22	
REVISION	3	CONFIRMED