

# Barnet Local Studies

## Ordnance Survey – County Series 1860s – 1930s

### Middlesex 6/15 MILL HILL VILLAGE



#### INFORMATION


The County Series Maps represent a district at 1:2500 or 25 inches to the mile, or 40cm to the Kilometre. If you were in a balloon it would be like being 800 metres (half a mile), above ground. Each sheet shows an area 1.5 miles west to east and 1-mile north to south. For a good description of what these maps showed see the NLS information page: <https://maps.nls.uk/os/25inch-england-and-wales/info1.html>


#### WHAT MAPS WE HOLD AND ALTERNATIVE ONLINE COLLECTIONS.

Although we hold a very good collection of these maps, we don't have every edition and these "✓" are contained in this "pdf.". You can also see many of the same maps by following the link to the National Library of Scotland's (NLS) online collection (marked [NLS](#) at the side.)

First Edition (1860s)   (Barnet edition monochrome)

Second Edition (1890s)  

Third Edition (1910s)  [NLS](#)

Fourth Edition (1930s)  [NLS](#)

#### BARNET ONLINE MATERIAL - PLEASE READ

This material is the copyright of the London Borough Barnet and is for private and study use only.

There is no reuse of any kind without emailed permission from the Local Studies Collection manager.

(This includes publication, exhibition, online, in a video, or in a classroom setting. This includes adaptation of the original data, or sections of the images.)

Do not distribute, resend, or broadcast this file. For further enquiries about reuse please contact local studies: [library.archivesgbarnet.gov.uk](http://library.archivesgbarnet.gov.uk), for reuse in an educational setting please contact our school loans department: [slrsgbarnet.gov.uk](http://slrsgbarnet.gov.uk)

Please do share the link if you wish.

**Allow us to continue to make material openly available to the public by not abusing this access.**





