

Introduction

Welcome to the Barnet Local Studies online contents page. Below are links to what is available on line at Barnet Open Data.

This links page is constantly being updated, if you require the latest simple email:
library.archives@barnet.gov.uk.

More is to come, so come back soon!

1. Maps.

- 1.1 [Ordnance Survey 1:2500 Middlesex County Series](#)
- 1.2 [Barnet Local Studies Manor, Parish, and Enclosure Map Collection](#)
- 1.3 [Barnet Bomb Maps, World War Two](#).

2. [Directories](#)

- 2.1 [Kelly's Barnet Street Directories](#)
- 2.2 [Kelly's Edgware Street Directories](#)
- 2.3 [Kelly's Finchley Street Directories](#)
- 2.4 [Kelly's Hendon Street Directories](#)
- 2.5 [Kelly's New Southgate Street Directories](#)

3. [Magazines and Periodicals](#)

- 3.1 [Hendon Civic News](#)
- 3.2 [London Borough of Barnet Civic News](#)
- 3.3 [Watling Resident](#)

[Return to top](#)

1.1 Ordnance Survey 1:2500 *Middlesex County Series*



This collection consists of maps published between the 1860s and 1930s at a time when the London Borough of Barnet was growing from a rural area with only one substantial town, High Barnet, to a substantial suburb of London.

1:2500 or 25 inches to the mile, is the same as 40cm to the Kilometre. If you were in a balloon it would be like being 800 metres (half a mile), above ground. Each sheet shows an area 1.5 miles west to east and 1 /mile north to south. For a good description of what these maps showed see the NLS information page: <https://maps.nls.uk/os/25inch /england /and /wales/info1.html>

Each link leads to a pdf. containing all four editions for each location.

- 6/6 [Arkley \(258.50 MB\)](#)
- 6/3 [High/Barnet \(78.97 MB\)](#)
- 1/5 [Kits/End/&/Dancers/Hill \(34.78 MB\)](#)
- 1/16 [Hadley/Wood \(16.88 MB\)](#)
- 2/11 [Botany/Bay \(20.50 MB\)](#)
- 6/5 [Elstree \(42.10 MB\)](#)
- 6/7 [Mays/Lane \(53.22 MB\)](#)
- 6/8 [New/Barnet \(83.30 MB\)](#)
- 6/9 [Edgwarebury \(57.83 MB\)](#)
- 6/10 [Highwood/Hill \(65.10 MB\)](#)
- 6/11 [Totteridge \(70.72 MB\)](#)
- 6/12 [Whetstone \(67.35 MB\)](#)
- 6/14 [Mill/Hill/Broadway \(42.27 MB\)](#)
- 6/13 [Edgware \(62.78 MB\)](#)
- 6/15 [Mill/Hill/Village \(39.46 MB\)](#)
- 6/4 [Monken/Hadley \(353.53 MB\)](#)

Ordnance Survey 1:2500 Middlesex County Series list continues on the next page...

Each link leads to a pdf. containing all four editions for each location.

- 6/16 North/Finchley (82.83 MB)
- 7/1 Trent/Park (81.82 MB)
- 7/5 Oakwood (64.33 MB)
- 7/13 New/Southgate (77.39 MB)
- 11/1 Burnt/Oak (81.27 MB)
- 11/2 Grahame/Park (74.35 MB)
- 11/3 Mill/Hill East (82.28 MB)
- 11/4 Finchley/Central (66.65 MB)
- 11/6 Colindale (64.93 MB)
- 11/7 Hendon (69.04 MB)
- 11/8 East/Finchley (85.66 MB)
- 11/10 Welsh/Harp (49.73 MB)
- 11/12 Hampstead/Garden/Suburb (123.43 MB)
- 11/11 Golders/Green (80.94 MB)
- 11/15 Childs/Hill&Cricklewood (66.93 MB)
- 11/16 Childs/Hill&Hampstead (43.80 MB)
- 12/1 Muswell/Hill/north (85.97 MB)
- 12/5 Muswell/Hill/south (97.65 MB)

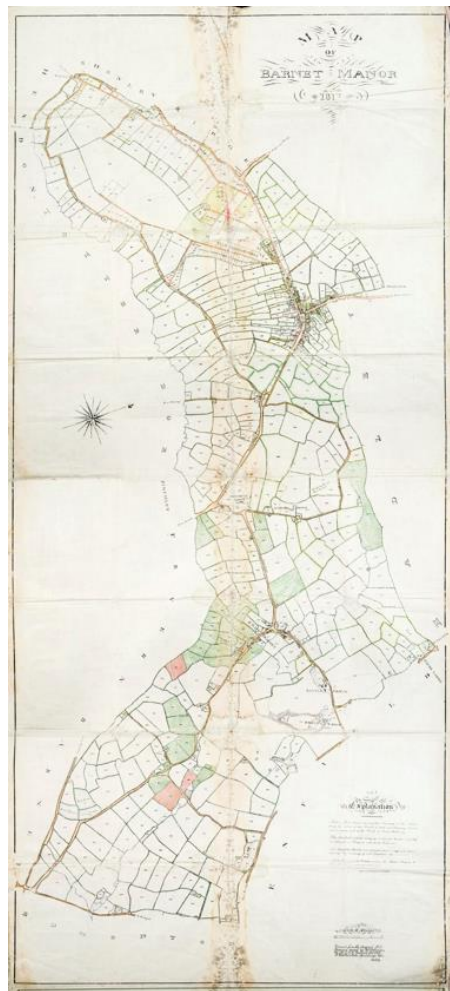
Manor, Parish, and Enclosure Map Collection continues on next page ...

1.2 Barnet *Local Studies Manor, Parish, and Enclosure Map Collection*

This collection consists of surveys map between the 1590s and the 1820s, before the ordnance survey carried out their detailed survey.

1.2.1 Map of the Manor of Barnet 1817

The whole of Barnet Manor, including the parishes of Chipping and East Barnet and some portions of South Mimms. Traced by Albert E Bullock from a copy owned by Mr. Patternden in June 1932.

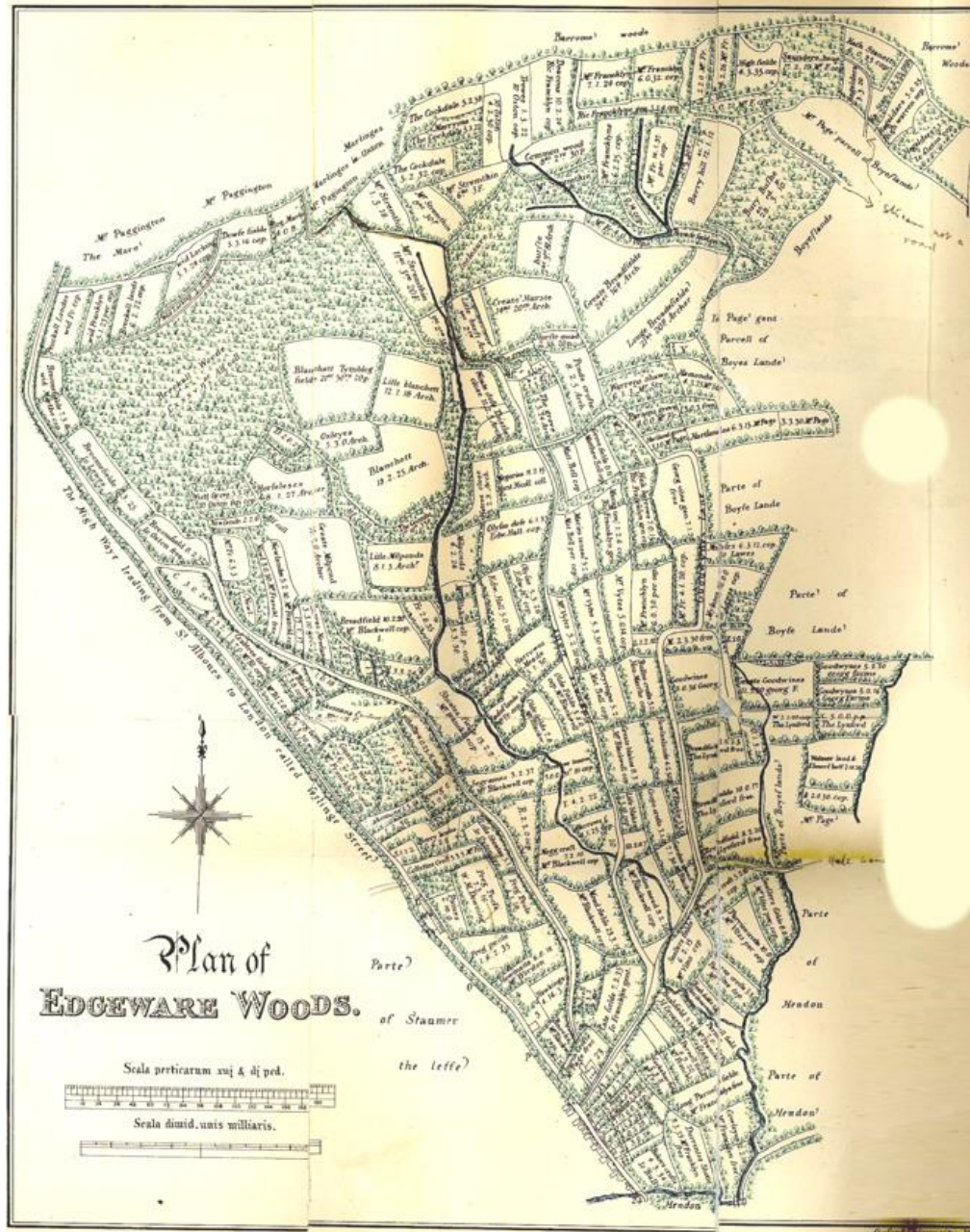


[Click image to Download](#)

Manor, Parish, and Enclosure Map Collection continues on next page ...

1.2.2 Map of Edgware Woods 1599

Thomas Langdon's Survey of Edgware Woods made for All Souls College 1599. Copy made by Oxford University Press, original at All Souls College library.



Click image to Download

Digital copy of the original maps can be seen at: <https://library.asc.ox.ac.uk/hovenden/hovenden.php>

Manor, Parish, and Enclosure Map Collection continues on next page ...

[Return to top](#)

1.2.3 Map of the Manor of Bibbsworth (Finchley) 1727

Original made by John Johnson in 1727. Copy made from the original which is held at the [London Metropolitan Archives](#).



[Click image to Download](#)

Manor, Parish, and Enclosure Map Collection continues on next page ...

1.2.4 Map of the Parishes of Finchley and Friern Barnet 1814

Made at the time of “inclosure”, it gives the names of the principle landowners and occupiers. At a later date the boundaries of parishes of St John’s Whetstone and Holy Trinity East Finchley have been marked, providing the possibly the first evidence of North, East, and Church End Finchley (Finchley Central.) The reservoir drawn where Strawberry Vale is today, was projected by the Regent’s Canal Company but never completed, being abandoned in 1819.



[Click image to Download](#)

Manor, Parish, and Enclosure Map Collection continues on next page ...

1.2.5 Map of the Manor and Parish of Hendon 1754

Plan of the Manor and Parish of Hendon surveyed by James Crow 1754. Original coloured survey badly damaged by water at an unknown time. (A good photographic copy made before damage by the Ordnance Survey for Hendon Library service available.)



[Click image to Download](#)

Manor, Parish, and Enclosure Map Collection continues on next page ...

1.2.6 Map of the Parish of Hendon 1796

Surveyed by John Cooke.

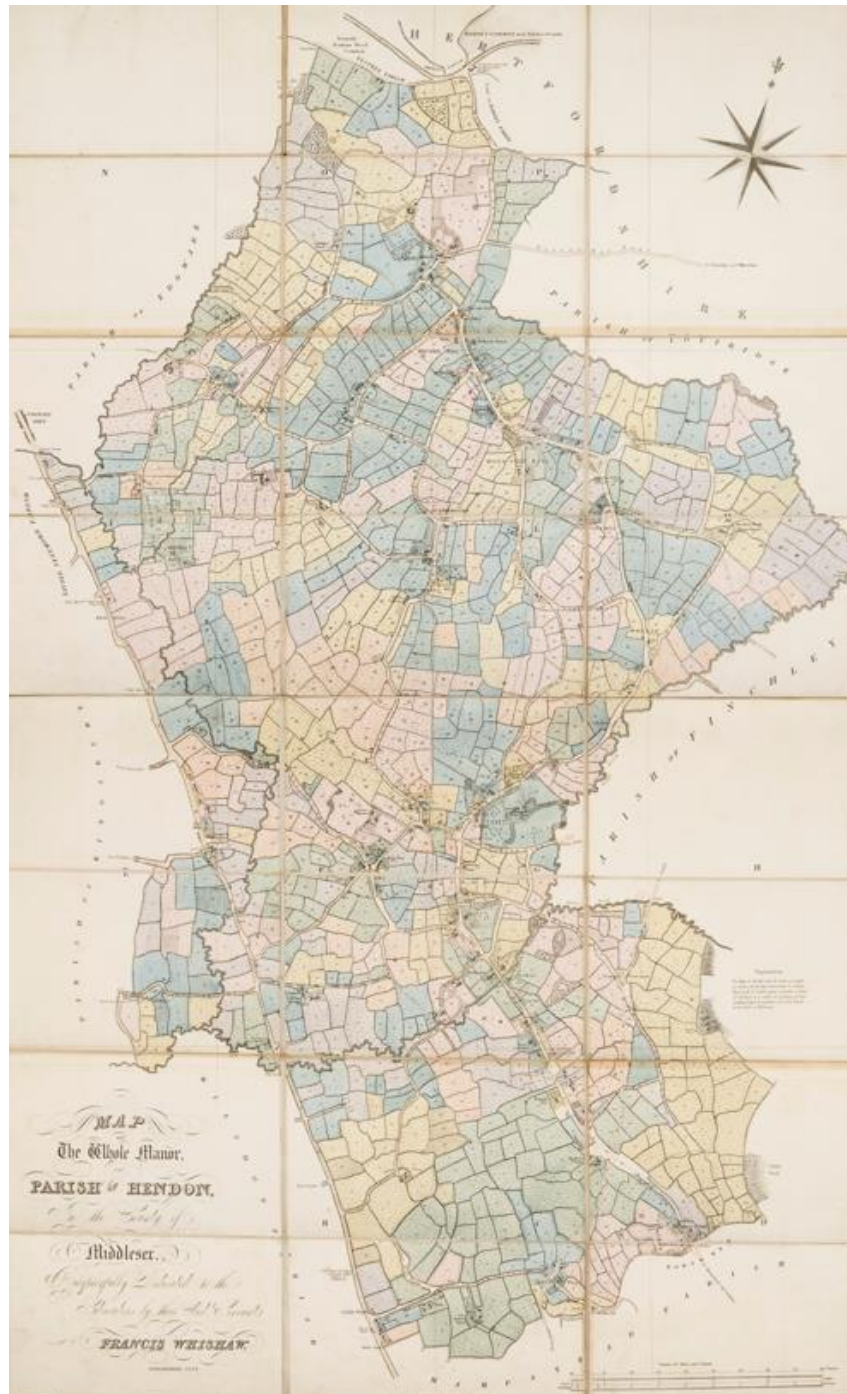


[Click image to Download](#)

Manor, Parish, and Enclosure Map Collection continues on next page ...

1.2.7 Map of the Manor of Hendon 1828

Plan of the Manor of Hendon made by Frances Withshaw in 1828.



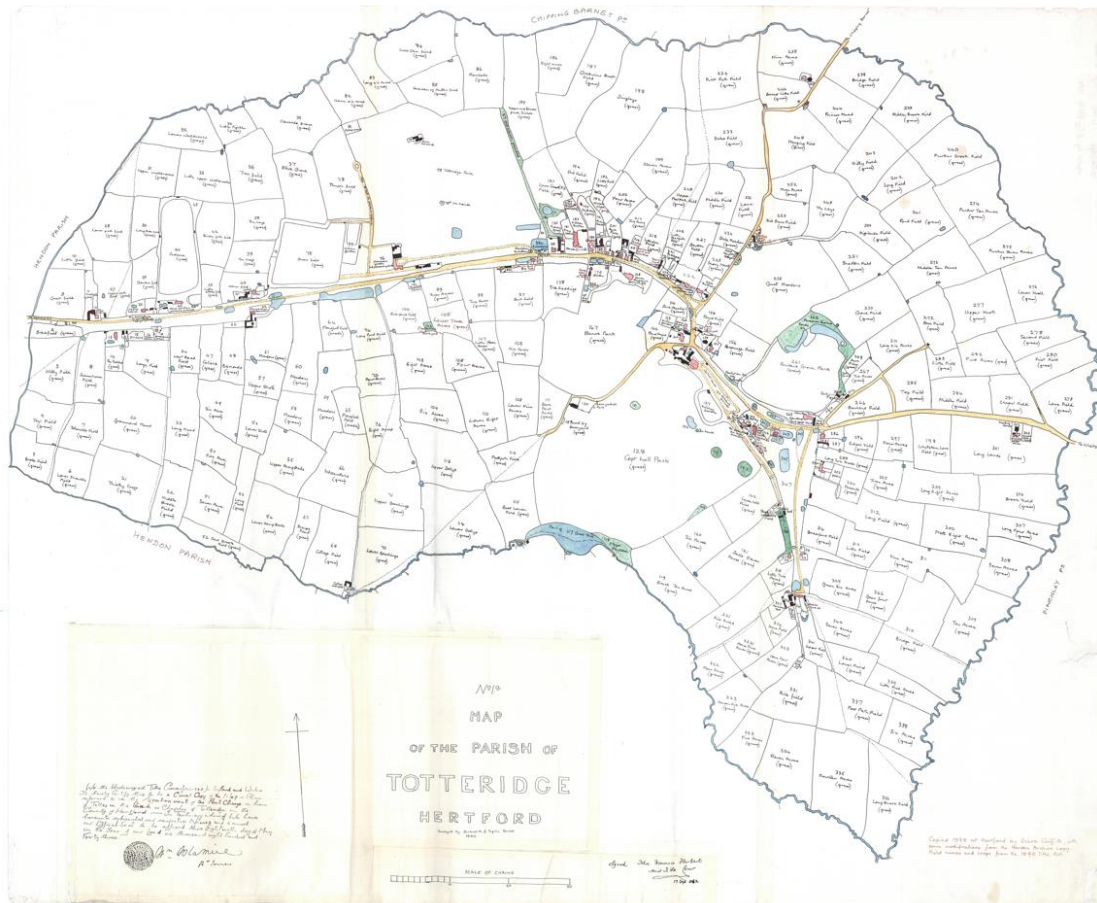
Click image to Download

Manor, Parish, and Enclosure Map Collection continues on next page ...

[Return to top](#)

1.2.8 Map of the Parish of Totteridge

Copied from the original surveyed by Duckworth & Taplin of Barnet 1840 1988 at Hertford RO by Diana Griffith.



[Click image to Download](#)

Barnet Bomb Map Collection continues on next page ...

[Return to top](#)

Caring for people, our places and the planet

1.3 Barnet Local Studies Bomb Map Collection

This collection consists of maps created with data made during World War Two showing the location of German bomb and rocket strikes.

1.3.1 Barnet Urban District Bomb Map 1939 - 1945

The incident book only is available.



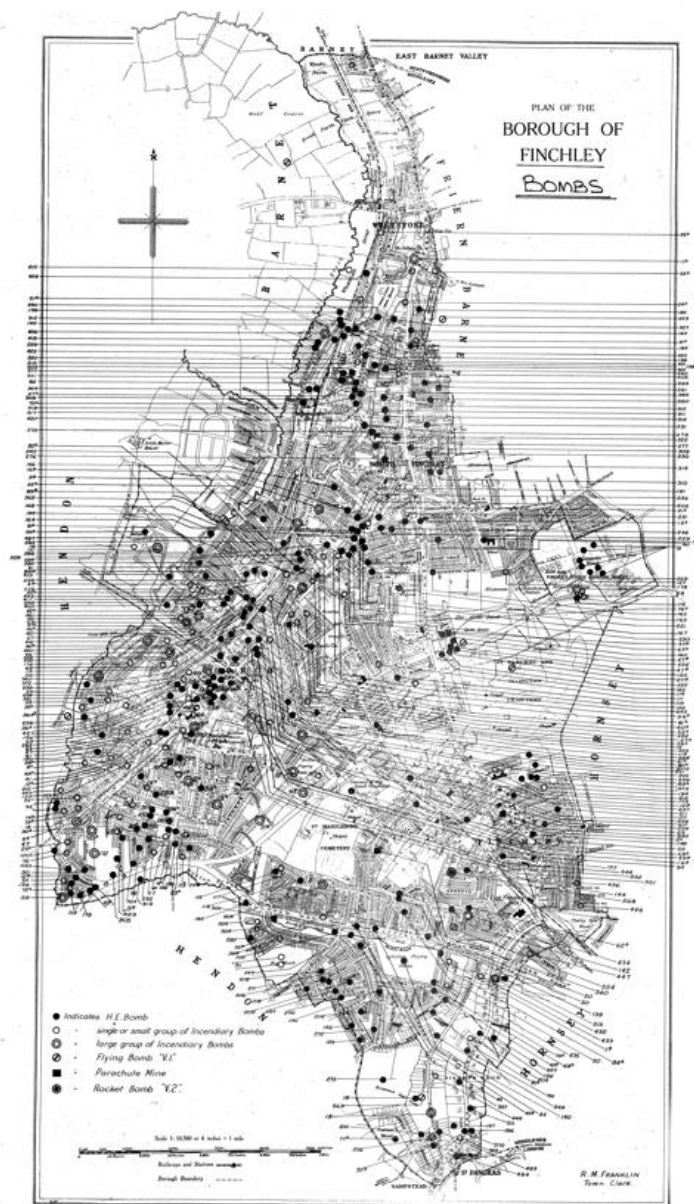
[Click image to Download](#)

Barnet Bomb Map Collection continues on next page ...

1.3.2a Finchley Borough Bomb Map 1939 - 1945.

This copy was made because the original was backed with asbestos and had to be destroyed.

Photographic copies were made (see pages below), the Original ARP messages of many of the incident are available on application only.



[Click image to Download](#)

Barnet Bomb Map Collection continues on next page ...

1.3.2b Finchley Bomb Map 1939 – 1945

Photographs of the original pin map in three copies. Aerial views taken in the 1930s (available on request).

Original backed on asbestos and destroyed as a consequence.

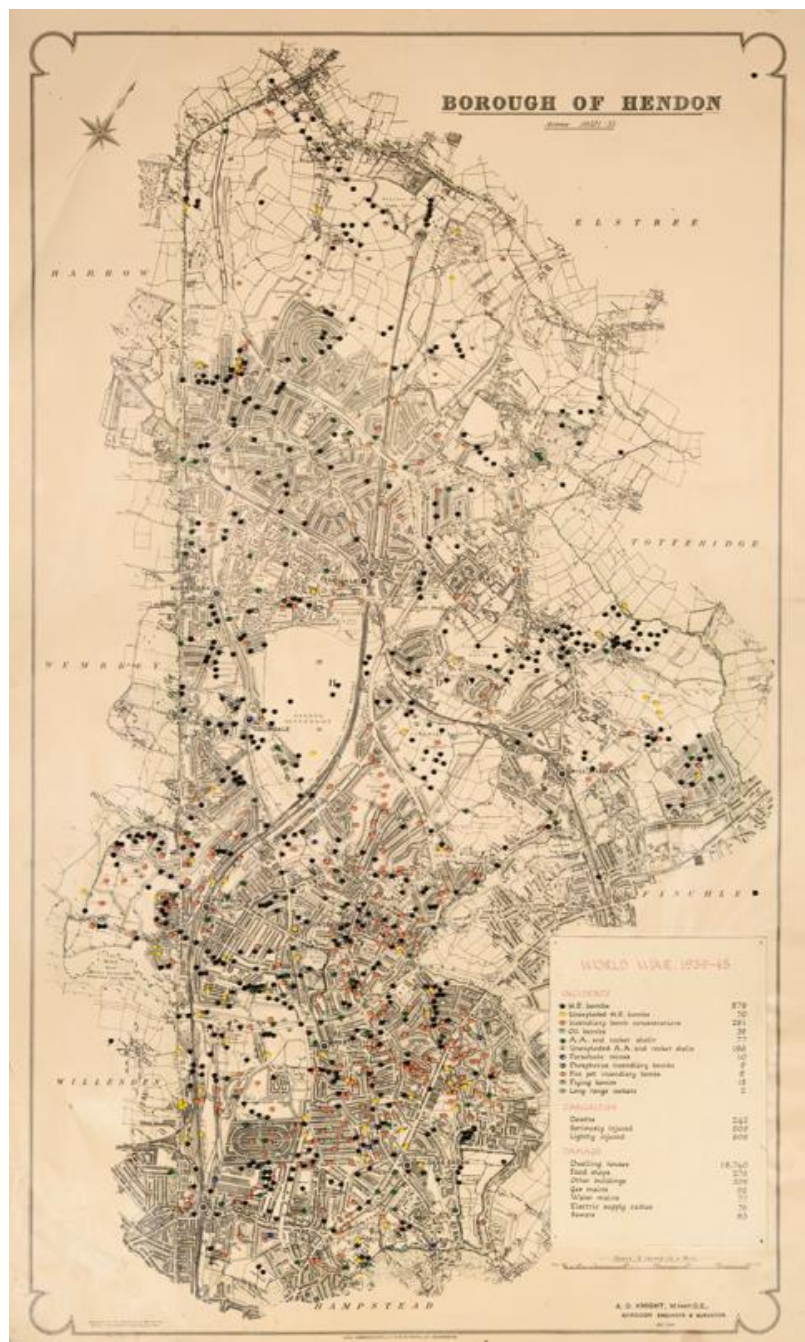


[Click images to Download](#)

Barnet Bomb Map Collection continues on next page ...

1.3.3 Hendon Borough Bomb Map 1939 - 1945

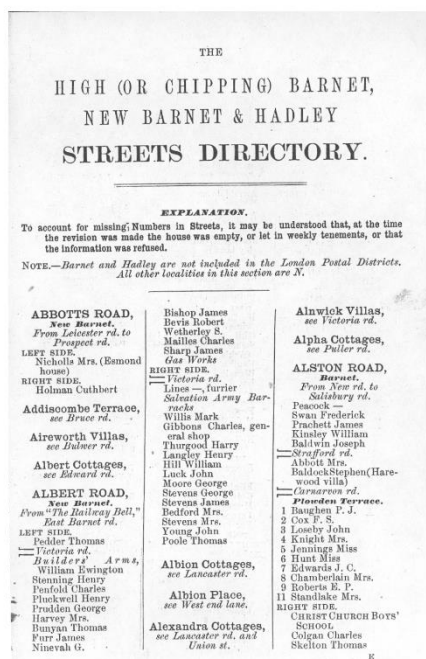
The [incident book](#) only also available, providing details of each incident.



[Click image to Download](#)

Barnet Kelly's Street Directory Collection continues on next page ...

4. THE LONDON BOROUGH OF BARNET "BUFF BOOKS" or Kelly's Street Directories



Introduction

Below are links to pdf files of Kelly's Street Directories for the area now covered by the London Borough of Barnet. These pdfs include the street sections from the street directories. Each address is shown in its position in the street. They show many of the shops, businesses, schools, and residents, and how other streets intersect them etc. in sequence on the streets. Perfect for the school and local history project.

As well as Barnet, Finchley, Hendon, Edgware, all have sets. The collection is not a complete set of directories, and there are some spaces. More can be found at Barnet Museum, the Guildhall Library (who also have an earlier 1885), and on Ancestry.com (at the time of writing available to Barnet library service members.) Also certain districts are held in various other directories (Friern Barnet is sometime in the Barnet Directories, sometimes with Finchley for example.) I have indicated to the

researcher where a district can be found within the list below.

2.1 Barnet Directories

Kelly's Street Directory Barnet 1886 (17.45 MB)

Including the following districts: Chipping Barnet, High Barnet, East Barnet, New Barnet, & Hadley.

Kelly's Street Directory Barnet 1895 (24.42 MB)

Including the following districts: Chipping Barnet, High Barnet, East Barnet, New Barnet, & Hadley.

Kelly's Street Directory Barnet 1911 (52.18 MB)

Including the following districts: Chipping Barnet, High Barnet, East Barnet, New Barnet, & Hadley.

Kelly's Street Directory Barnet 1917 (32.69 MB)

Including the following districts: Barnet, New Barnet, East Barnet, Hadley, Whetstone, Totteridge, Mill Hill, Friern Barnet, Southgate, New Southgate, Palmers Green.

Kelly's Street Directory Barnet 1920 (11.71 MB)

Including the following districts: Barnet, New Barnet, East Barnet, Hadley, Whetstone, Totteridge, Mill Hill, Friern Barnet, Southgate, New Southgate, Palmers Green.

Barnet's Kelly's Street Directory Collection continues on next page ...

[Return to top](#)

[Kelly's Street Directory Barnet 1922 \(10.79 MB\)](#)

Including the following districts: Barnet, New Barnet, East Barnet, Hadley, Whetstone, Totteridge, Mill Hill, Friern Barnet, Southgate, New Southgate, Palmers Green.

[Kelly's Street Directory Barnet 1923 \(73.05 MB\)](#)

Including the following districts: Barnet, New Barnet, East Barnet, Hadley, Whetstone, Totteridge, Mill Hill, with parts of Southgate, & New Southgate.

[Kelly's Street Directory Barnet 1924 \(102.61 MB\)](#)

Including the following districts: Barnet, New Barnet, East Barnet, Hadley, Whetstone, Totteridge, Mill Hill, with parts of Southgate, & New Southgate.

[Kelly's Street Directory Barnet 1925 \(8.09 MB\)](#)

Including the following districts: Barnet, New Barnet, East Barnet, Hadley, Whetstone, Totteridge, Mill Hill, with parts of Southgate, & New Southgate.

[Kelly's Street Directory Barnet 1926 \(85.79 MB\)](#)

Including the following districts: Barnet, New Barnet, East Barnet, Hadley, Whetstone, Totteridge, Mill Hill, with parts of Southgate, & New Southgate.

[Kelly's Street Directory Barnet 1927 \(79.56 MB\)](#)

Including the following districts: Barnet, New Barnet, East Barnet, Hadley, Whetstone, Totteridge, with parts of Southgate, New Southgate, Potters Bar & South Mimms.

[Kelly's Street Directory Barnet 1929 \(87.51 MB\)](#)

Including the following districts: Barnet, New Barnet, East Barnet, Hadley, Whetstone, Totteridge, with parts of Southgate, New Southgate, Potters Bar & South Mimms.

[Kelly's Street Directory Barnet 1930 \(106.46 MB\)](#)

Including the following districts: Barnet, New Barnet, East Barnet, Hadley, Whetstone, Totteridge, with parts of Southgate, New Southgate, Potters Bar & South Mimms.

[Kelly's Street Directory Barnet 1931 \(89.35 MB\)](#)

Including the following districts: Barnet, New Barnet, East Barnet, Hadley, Whetstone, Totteridge, with parts of Southgate, New Southgate, Potters Bar & South Mimms.

[Kelly's Street Directory Barnet 1932 \(100.78 MB\)](#)

Including the following districts: Barnet, New Barnet, East Barnet, Hadley, Whetstone, Totteridge, with parts of Southgate, New Southgate, Potters Bar & South Mimms.

Barnet's Kelly's Street Directory Collection continues on next page ...

[Return to top](#)

[Kelly's Street Directory Barnet 1933 \(109.85 MB\)](#)

Including the following districts: Barnet, New Barnet, East Barnet, Hadley, Whetstone, Totteridge, with parts of Southgate, New Southgate, Potters Bar & South Mimms.

[Kelly's Street Directory Barnet 1934 \(129.59 MB\)](#)

Including the following districts: Barnet, New Barnet, East Barnet, Hadley, Whetstone, Totteridge, with parts of Southgate, New Southgate, Potters Bar & South Mimms.

[Kelly's Street Directory Barnet 1935 \(140.60 MB\)](#)

Including the following districts: Barnet, New Barnet, East Barnet, Hadley, Whetstone, Totteridge, with parts of Southgate, New Southgate, Potters Bar & South Mimms.

[Kelly's Street Directory Barnet 1936 \(155.13 MB\)](#)

Including the following districts: Barnet, New Barnet, East Barnet, Hadley, Whetstone, Totteridge, with parts of Southgate, New Southgate, Potters Bar & South Mimms.

[Kelly's Street Directory Barnet 1938 \(156.95 MB\)](#)

Including the following districts: Barnet, New Barnet, East Barnet, Hadley, Whetstone, Totteridge, New Southgate, Potters Bar & South Mimms.

[Kelly's Street Directory Barnet 1939 \(180.22 MB\)](#)

Including the following districts: Barnet, New Barnet, East Barnet, Hadley, Whetstone, Totteridge, Southgate, New Southgate, Potters Bar & South Mimms.

Burnt Oak

See Hendon 1886 & Edgware Directories

Cricklewood

See the Hendon Directories, but only partial.

Childs Hill

See the Hendon Directories

Barnet's Kelly's Street Directory Collection continues on next page ...

2.2 Edgware Directories

See also Hendon 1886

[Kelly's Street Directory Edgware 1930 \(8.28 MB\)](#)

Including the following districts: Edgware, Burnt Oak, and parts of the Hale and Stanmore.

[Kelly's Street Directory Edgware 1931 \(11.80 MB\)](#)

Including the following districts: Edgware, Burnt Oak, and parts of the Hale and Stanmore.

[Kelly's Street Directory Edgware 1932 \(14.14 MB\)](#)

Including the following districts: Edgware, Burnt Oak, and parts of the Hale and Stanmore.

[Kelly's Street Directory Edgware 1933 \(13.05 MB\)](#)

Including the following districts: Edgware, Burnt Oak, and parts of the Hale and Stanmore.

[Kelly's Street Directory Edgware 1934 \(14.02 MB\)](#)

Including the following districts: Edgware, Burnt Oak, and parts of the Hale and Stanmore.

[Kelly's Street Directory Edgware 1935 \(13.76 MB\)](#)

Including the following districts: Edgware, Burnt Oak, and parts of the Hale and Stanmore.

[Kelly's Street Directory Edgware 1936 \(14.56 MB\)](#)

Including the following districts: Edgware, Burnt Oak, and parts of the Hale and Stanmore.

[Kelly's Street Directory Edgware 1938 \(17.47 MB\)](#)

Including the following districts: Edgware, Burnt Oak, and parts of the Hale and Stanmore.

[Kelly's Street Directory Edgware 1939 \(17.79 MB\)](#)

Including the following districts: Edgware, Burnt Oak, and parts of the Hale and Stanmore.

2.3 Finchley Directories

See also Hendon 1924

[Kelly's Street Directory Finchley 1886 \(20.66 MB\)](#)

Including the following districts: Finchley, Friern Barnet, Whetstone, & Totteridge.

[Kelly's Street Directory Finchley 1895 \(5.04 MB\)](#)

Including the following districts: Finchley, Friern Barnet, Whetstone, & Totteridge.

Barnet's Kelly's Street Directory Collection continues on next page ...

[Return to top](#)

[Kelly's Street Directory Finchley 1911 \(89.22 MB\)](#)

Including the following districts: Finchley, Friern Barnet, Whetstone, & Totteridge.

[Kelly's Street Directory Finchley 1926 \(121.24 MB\)](#)

Including the following districts: Finchley, Friern Barnet, Whetstone & parts of Totteridge.

[Kelly's Street Directory Finchley 1927 \(137.52 MB\)](#)

Including the following districts: Finchley, Friern Barnet, Whetstone & parts of Totteridge.

[Kelly's Street Directory Finchley 1928 \(127.38 MB\)](#)

Including the following districts: Finchley, Friern Barnet, Whetstone & parts of Totteridge.

[Kelly's Street Directory Finchley 1929 \(135.98 MB\)](#)

Including the following districts: Finchley, Friern Barnet, Whetstone & parts of Totteridge.

[Kelly's Street Directory Finchley 1930 \(137.03 MB\)](#)

Including the following districts: Finchley, Friern Barnet, Whetstone & parts of Totteridge.

[Kelly's Street Directory Finchley 1931 \(139.09 MB\)](#)

Including the following districts: Finchley, Friern Barnet, Whetstone & parts of Totteridge.

[Kelly's Street Directory Finchley 1932 \(134.18 MB\)](#)

Including the following districts: Finchley, Friern Barnet, Whetstone & parts of Totteridge.

[Kelly's Street Directory Finchley 1933 \(128.84 MB\)](#)

Including the following districts: Finchley, Friern Barnet, Whetstone & parts of Totteridge.

[Kelly's Street Directory Finchley 1934 \(143.14 MB\)](#)

Including the following districts: Finchley, Friern Barnet, Whetstone & parts of Totteridge.

[Kelly's Street Directory Finchley 1935 \(140.59 MB\)](#)

Including the following districts: Finchley, Friern Barnet, Whetstone & parts of Totteridge.

[Kelly's Street Directory Finchley 1936 \(152.45 MB\)](#)

Including the following districts: Finchley, Friern Barnet, Whetstone & parts of Totteridge.

[Kelly's Street Directory Finchley 1938 \(155.91 MB\)](#)

Including the following districts: Finchley, Friern Barnet, Whetstone & parts of Totteridge.

[Kelly's Street Directory Finchley 1939 \(163.20 MB\)](#)

Including the following districts: Finchley, Friern Barnet, Whetstone & parts of Totteridge.

Barnet's Kelly's Street Directory Collection continues on next page ...

[Return to top](#)

Friern Barnet: See Barnet Directories: [Barnet 1917](#), [Barnet 1920](#), [Barnet 1922](#), see also the Finchley Directories.

Golders Green: For Golders Green see Hendon directories below.

2.4 Hendon Directories

[Kelly's Street Directory Hendon 1886 \(18.40 MB\)](#)

Including the following districts: Hendon, Edgware, Mill Hill, Childs Hill and parts of Cricklewood.

[Kelly's Street Directory Hendon 1895 \(22.55 MB\)](#)

Including the following districts: Hendon, Mill Hill, Childs Hill and parts of Cricklewood.

[Kelly's Street Directory Hendon 1911 \(60.61 MB\)](#)

Including the following districts: Hendon, Golders Green, Mill Hill, Childs Hill and parts of Cricklewood.

[Kelly's Street Directory Hendon 1924 \(6.71 MB\)](#)

Including the following districts: Hendon, Golders Green, Finchley, Mill Hill, Childs Hill and parts of Cricklewood.

[Kelly's Street Directory Hendon 1926 \(106.23 MB\)](#)

Including the following districts: Hendon, Golders Green, Kingsbury, Mill Hill, Childs Hill and parts of Cricklewood.

[Kelly's Street Directory Hendon 1927 \(109.63 MB\)](#)

Including the following districts: Hendon, Golders Green, Kingsbury, Mill Hill, Childs Hill and parts of Cricklewood.

[Kelly's Street Directory Hendon 1928 \(139.33 MB\)](#)

Including the following districts: Hendon, Golders Green, Kingsbury, Mill Hill, Childs Hill and parts of Cricklewood.

[Kelly's Street Directory Hendon 1929 \(152.75 MB\)](#)

Including the following districts: Hendon, Golders Green, Kingsbury, Mill Hill, Childs Hill and parts of Cricklewood.

[Kelly's Street Directory Hendon 1930 \(166.36 MB\)](#)

Including the following districts: Hendon, Golders Green, Kingsbury, Mill Hill, Childs Hill and parts of Cricklewood.

Barnet's Kelly's Street Directory Collection continues on next page ...

[Kelly's Street Directory Hendon 1931 \(180.95 MB\)](#)

Including the following districts: Hendon, Golders Green, Kingsbury, Mill Hill, Childs Hill and parts of Cricklewood.

[Kelly's Street Directory Hendon 1932 \(198.57 MB\)](#)

Including the following districts: Hendon, Golders Green, Kingsbury, Mill Hill, Childs Hill and parts of Cricklewood.

[Kelly's Street Directory Hendon 1933 \(205.34 MB\)](#)

Including the following districts: Hendon, Golders Green, Kingsbury, Mill Hill, Childs Hill and parts of Cricklewood.

[Kelly's Street Directory Hendon 1934 \(212.80 MB\)](#)

Including the following districts: Hendon, Golders Green, Kingsbury, Mill Hill, Childs Hill and parts of Cricklewood.

[Kelly's Street Directory Hendon 1935 \(188.28 MB\)](#)

Including the following districts: Hendon, Golders Green, Mill Hill, Childs Hill and parts of Cricklewood.

[Kelly's Street Directory Hendon 1936 \(201.06 MB\)](#)

Including the following districts: Hendon, Golders Green, Mill Hill, Childs Hill and parts of Cricklewood.

[Kelly's Street Directory Hendon 1938 \(210.47 MB\)](#)

Including the following districts: Hendon, Golders Green, Mill Hill, Childs Hill and parts of Cricklewood.

[Kelly's Street Directory Hendon 1939 \(200.77 MB\)](#)

Including the following districts: Hendon, Golders Green, Mill Hill, Childs Hill and parts of Cricklewood.

Mill Hill

Mill Hill is covered in many of the Hendon Directories and some of the Barnet Directories.

2.5 Southgate Directories

See also Barnet Directories

[Kelly's Street Directory Southgate 1895 \(17.88 MB\)](#)

Including the following districts: Southgate, Palmers Green, & New Southgate

[Kelly's Street Directory Southgate 1911 \(47.20 MB\)](#)

Including the following districts: Southgate, Palmers Green, & New Southgate

Barnet's Kelly's Street Directory Collection continues on next page ...

[Return to top](#)

Totteridge

Totteridge is covered in most of the Barnet Directories, and most of the Finchley Directories.

Whetsone

Whestone is found in some of the Barnet Directories, and most of the Finchley Directories.

Barnet's Magazine and Periodical Collection on next page ...

[Return to top](#)

3 THE LONDON BOROUGH OF BARNET Historical Magazine and Periodical Collection



HENDON CIVIC NEWS

3.1 Hendon Civic News 1964 - 1965

Hendon Civic News ran from July 1964 to March 1965 and was published by Hendon Borough Council. It contains descriptions of many of the boroughs building projects, along with descriptions for councillors, adverts, and much more.

[Hendon Civic News 1964 07 July \(7.14 MB\)](#)

[Hendon Civic News 1964 09 September \(7.81 MB\)](#)

[Hendon Civic News 1964 10 October \(7.26 MB\)](#)

[Hendon Civic News 1964 11 November \(7.80 MB\)](#)

[Hendon Civic News 1964 12 December \(7.76 MB\)](#)

[Hendon Civic News 1965 01 January \(7.92 MB\)](#)

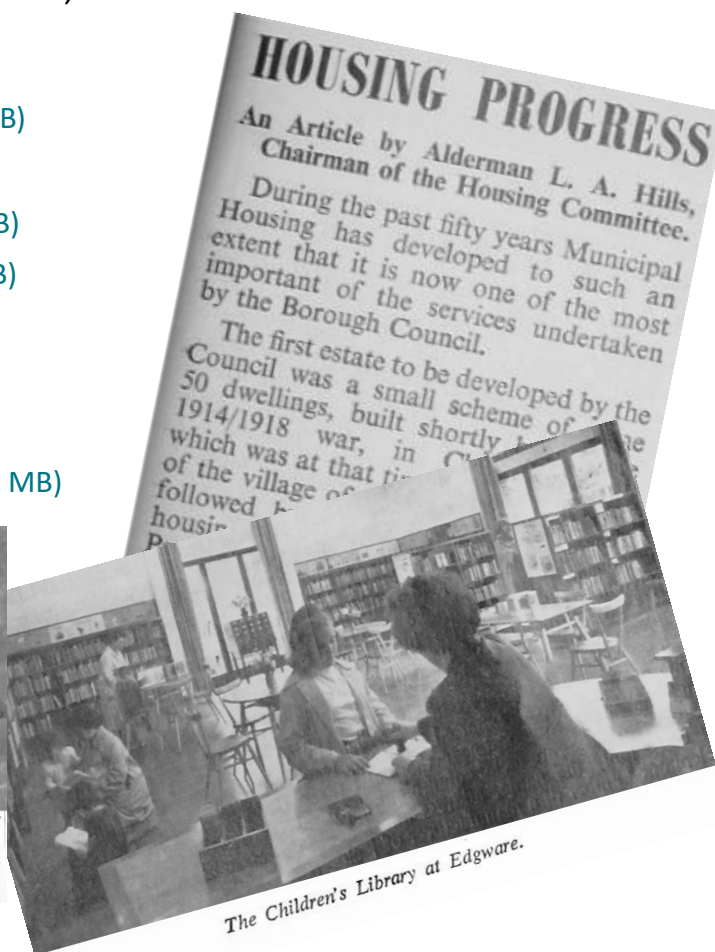
[Hendon Civic News 1965 02 February \(7.83 MB\)](#)

[Hendon Civic News 1965 03 March \(7.66 MB\)](#)

[Hendon Civic News 1965 03 March special \(8.26 MB\)](#)



Councillor (Mrs.) Clara Thubrun, J.P., M.B.E. (Deputy Mayor)—then Mayor of Hendon, with Mrs. Williams (Wife of the Town Clerk of Hendon), and Mr. P. Cable a member of the staff of the Parks Section, in the potting sheds during the "open day" at the Woodfield Nurseries of the Council.



The Children's Library at Edgware.

Barnet Civic News on next page ...

3.2 BARNET CIVIC NEWS 1965 – 1972



BARNET LONDON BOROUGH COUNCIL CIVIC NEWS

- Barnet Civic News 1965 10 October (7.30 MB)
- Barnet Civic News 1966 03 March (15.64 MB)
- Barnet Civic News 1966 05 May (15.51 MB)
- Barnet Civic News 1966 07 July (16.27 MB)
- Barnet Civic News 1966 09 September (15.54 MB)
- Barnet Civic News 1966 11 November (16.34 MB)
- Barnet Civic News 1967 02 February (15.72 MB)
- Barnet Civic News 1967 04 April (14.72 MB)
- Barnet Civic News 1967 06 June (15.58 MB)
- Barnet Civic News 1967 08 August (15.84 MB)
- Barnet Civic News 1967 10 October (15.13 MB)
- Barnet Civic News 1967 12 December (14.58 MB)
- Barnet Civic News 1968 02 February (12.53 MB)
- Barnet Civic News 1968 04 April (11.98 MB)
- Barnet Civic News 1968 06 June (12.40 MB)
- Barnet Civic News 1968 08 August (11.05 MB)
- Barnet Civic News 1968 10 October (12.57 MB)
- Barnet Civic News 1969 02 February (12.41 MB)
- Barnet Civic News 1969 04 April (14.06 MB)
- Barnet Civic News 1969 06 June (14.52 MB)
- Barnet Civic News 1969 08 August (14.41 MB)
- Barnet Civic News 1969 9 September Special (8.13 MB)



English lemonade in a Barnet club being enjoyed by German guests from Siegen.



His Worship the Mayor of the London Borough of Barnet, (Alderman K. G. Pamplin, J. P.), talking to the Headmistress of the Whittings Hill Infant School, Quinta Drive, Barnet, (Miss A. E. Farquharson) after the official opening.

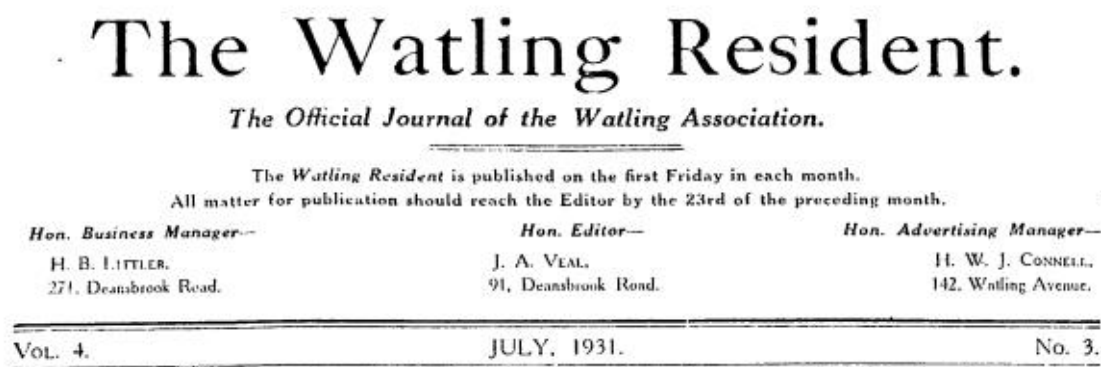
Barnet's Magazine and Periodical Collection continues on next page ...

Barnet Civic News 1969 10 October (15.24 MB)
Barnet Civic News 1969 12 December (13.72 MB)
Barnet Civic News 1970 02 February (14.95 MB)
Barnet Civic News 1970 04 April (14.85 MB)
Barnet Civic News 1970 07 July (13.62 MB)
Barnet Civic News 1970 11 November (14.74 MB)
Barnet Civic News 1971 02 February (15.20 MB)
Barnet Civic News 1971 07 July (14.47 MB)
Barnet Civic News 1971 11 November (13.04 MB)
Barnet Civic News 1972 04 April (12.41 MB)

Barnet Magazine Collection list continues below with "The Watling Resident" ...

[Return to top](#)

3.3 The Watling Resident 1931 – 1961



The Watling Resident was a monthly magazine produced by the Watling Association, an organisation of residents of the *London County Council's* Watling Estate in Burnt Oak. It is full of local news and events.

- Watling Resident 1931-32 (19.71 MB)
- Watling Resident 1932-33 (23.44 MB)
- Watling Resident 1933-34 to 1935-36 (49.15 MB)
- Watling Resident 1936-37 to 1938-39 (50.30 MB)
- Watling Resident 1939 to 1941-42 (37.87 MB)
- Watling Resident 1942 to 1944 (21.17 MB)
- Watling Resident 1944 to 1946 (21.18 MB)
- Watling Resident 1946 to 1948 (18.24 MB)
- Watling Resident 1948 to 1950 (23.80 MB)
- Watling Resident 1950 to 1952 (26.36 MB)
- Watling Resident 1952 to 1954 (21.38 MB)
- Watling Resident 1954 to 1955 (8.24 MB)
- Watling Resident 1955 to 1956 (8.21 MB)
- Watling Resident 1956 to 1958 (13.88 MB)
- Watling Resident 1959 to 1961 (15.23 MB)

[Return to top](#)