

**THE COUNCIL OF THE LONDON BOROUGH OF BARNET**

**TRAFFIC MANAGEMENT ORDER**

**2016 No. 4**

---

**The Barnet (Charged-for Parking Places) (Amendment No.13) Order 2016**

Made: 28<sup>th</sup> January 2016

Coming into operation: 1<sup>st</sup> February 2016

---

The Council of the London Borough of Barnet, having consulted the Commissioner of Police of the Metropolis, in exercise of the powers conferred by sections 45, 46, 49 and 124 of and Schedule 9 to the Road Traffic Regulation Act 1984(a) and of all other powers thereunto enabling, hereby make the following Order:-

1. Citation and commencement

1.1 This Order shall come into operation on 1<sup>st</sup> February 2016 and may be cited as The Barnet (Charged-for Parking Places) (Amendment No.13) Order 2016

2. Interpretation

2.1 In this Order "the Order of 2014" means The Barnet (Charged-for Parking Places) Consolidation Order 2014(b)

2.2 Any reference in this Order to any enactment shall be construed as a reference to that enactment as amended, applied, consolidated, re-enacted by or as having effect by virtue of any subsequent enactment.

3. Substitution of Map Tiles

3.1 Without prejudice to the validity of anything done or to any liability incurred in respect of any act or omission before the coming into operation of this Order, the Order of 2014 shall have effect as though for the map tiles attached to that Order and specified in column 1 of Schedule 1 to this Order, there were substituted the map tiles attached to this Order and specified in relation thereto in column 2 of Schedule 1 to this Order.

3.2 The substitution of any map tile referred to in Article 3.1 of this Order will have the effect of revoking any provision provided or designated by a previous version of that map tile and not incorporated into the latest version.

---

a 1984 c.27  
b LBB 2014 No.121

4. Attachment of Map Tiles

4.1 The map tiles specified in Schedule 2 to this Order are attached to the Order of 2014

Dated this 28<sup>th</sup> January 2016

A handwritten signature in black ink, appearing to read 'J. Blake', with a stylized flourish at the end.

**Jamie Blake**  
Commissioning Director, Environment

**LONDON BOROUGH OF BARNET**

**The Barnet (Charged-for Parking Places) (Amendment No.13) Order 2016**

**EXPLANATORY NOTE**

(This Note is not part of the Order, but it is intended to indicate its general purport).

This Order makes changes to the charged-for, on-street parking provisions in the London Borough of Barnet at certain locations by replacing and adding versions of certain map tiles to the Order of 2014.

**Schedule 1**

**(see Article 3.1)**

<b>Map tile attached to the Order of 2014  1</b>	<b>Map tile attached to this Order  2</b>
Map Tile Ref: AA11 - Version 0	Map Tile Ref: AA11 - Version 1
Map Tile Ref: AB12 - Version 1	Map Tile Ref: AB12 - Version 2
Map Tile Ref: AD14 - Version 2	Map Tile Ref: AD14 - Version 3
Map Tile Ref: AD27 - Version 0	Map Tile Ref: AD27 - Version 1
Map Tile Ref: AF27 - Version 0	Map Tile Ref: AF27 - Version 1
Map Tile Ref: AI21 - Version 1	Map Tile Ref: AI21 - Version 2
Map Tile Ref: AJ17 - Version 1	Map Tile Ref: AJ17 - Version 2
Map Tile Ref: AJ19 - Version 0	Map Tile Ref: AJ19 - Version 1
Map Tile Ref: AK20 - Version 2	Map Tile Ref: AK20 – Version 3
Map Tile Ref: AM20 - Version 2	Map Tile Ref: AM20 – Version 3
Map Tile Ref: AM21 - Version 1	Map Tile Ref: AM21 - Version 2

## Schedule 2

**Map tile attached to this Order**

**1**

Map Tile Ref: Q19 - Version 0

## LONDON BOROUGH OF BARNET

The Barnet (Free Parking Places, Loading Places, Waiting, Loading and Stopping Restrictions) (Amendment No.12) Order 2016

The Barnet (Charged-for Parking Places) (Amendment No.13) Order 2016

### STATEMENT OF REASONS

The above Orders relate to Disabled Bays as detailed below.

#### Disabled Bays

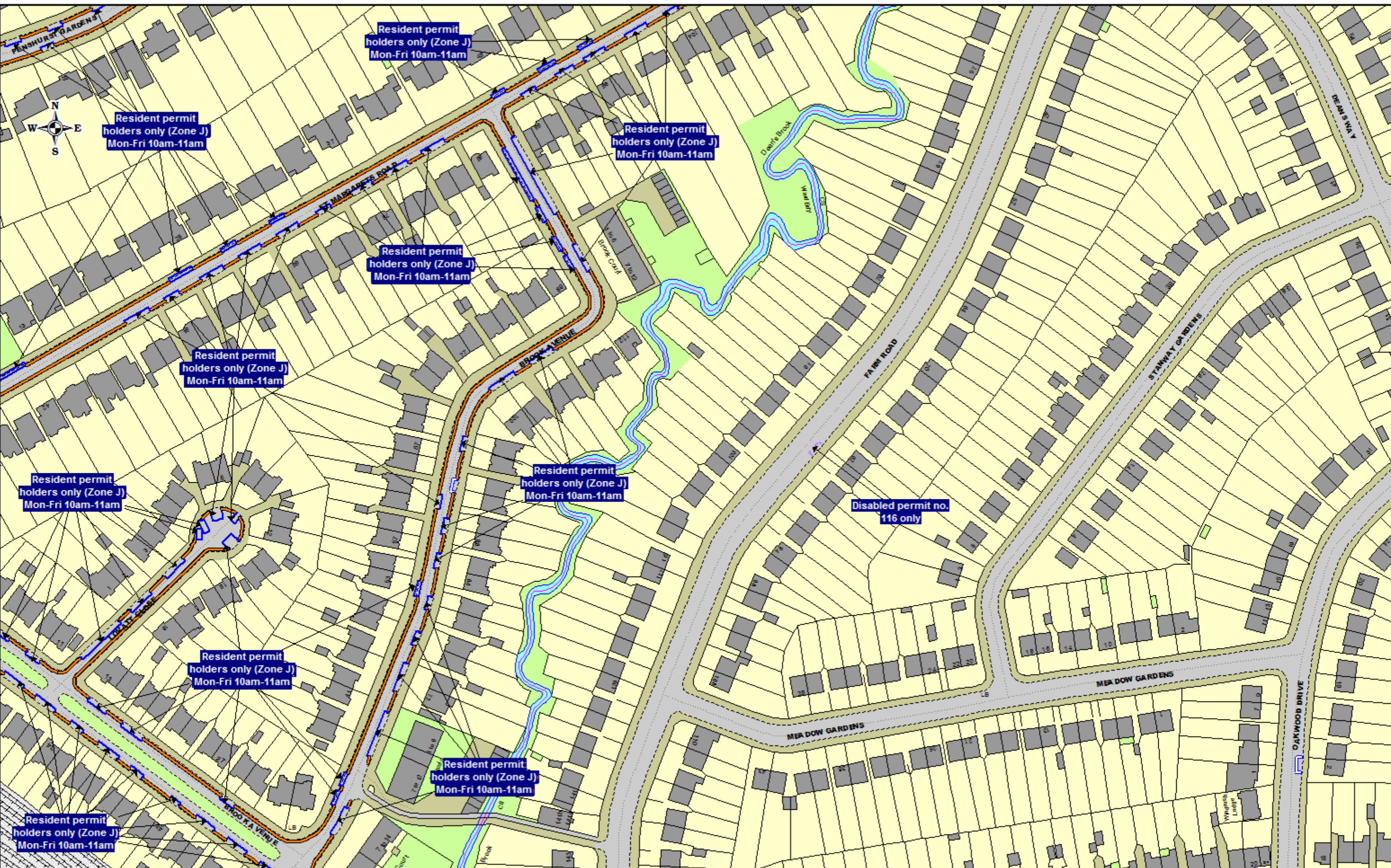
- **New Designated Disabled Bays**

In order to provide a parking facility to disabled blue badge holders who meet qualifying criteria, the general effect of the above Orders will be to provide designated parking bays for use by motorists in their vehicles who display both a valid disabled blue badge and a dedicated disabled permit which will be applicable to each bay, outside the following locations:

94 Wilton Road N10,  
76 George Crescent N10,  
84 Farm Road HA8,  
57 Cranbourne Gardens NW11,  
36 Alan Drive EN5,  
36 Ravenshurst Avenue NW4 (by converting a resident permit parking space),  
5 Highcroft Gardens NW11 (by converting a resident permit parking space),  
193 Deansbrook Road HA8 (by converting a general disabled permit holder parking bay),  
90 Beaufort Park NW11 (bay located on Gloucester Drive)(by converting a general disabled permit holder parking bay),  
83 Rivington Crescent NW7 (by converting a general disabled permit holder parking bay).

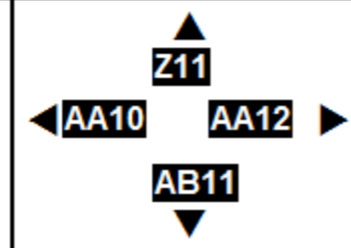
The Orders will also relocate an existing disabled permit holder only parking bay outside 39 Vincent Court, Bell Lane NW4.





**Order Titles:**  
**The Barnet (Free Parking Places, Loading Places and Waiting, Loading and Stopping Restrictions) Consolidation Order 2014**  
**The Barnet (Charged-For Parking Places) Consolidation Order 2014**

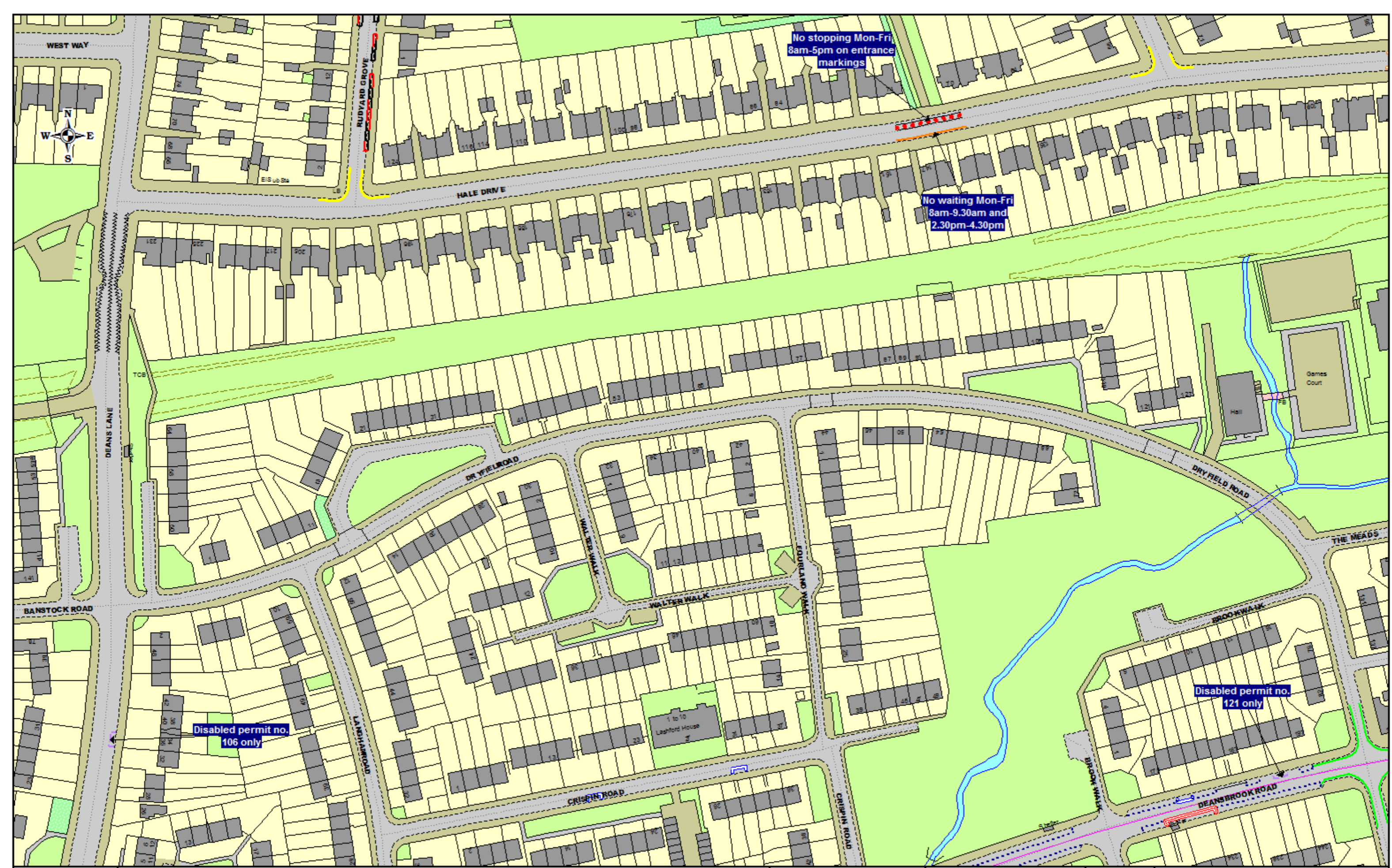
NOTE: SEE KEY SHEET FOR RESTRICTIONS DISPLAYED



N  
This map is based upon Ordnance Survey mapping with the permission of the Controller of Her Majesty's Stationery Office. Crown Copyright Reserved. Unauthorised reproduction infringes Crown Copyright and may lead to prosecution or civil proceedings. Licence No. 100017674

SCALE	1 : 1250 @ A3
DATE	01/02/2016
MAP	Tile Ref. AA11
REVISION	1 CONFIRMED

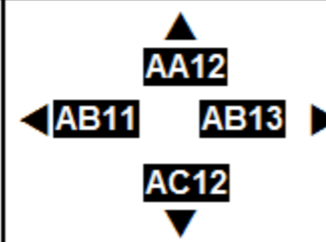




**Order Titles:**

**The Barnet (Free Parking Places, Loading Places and Waiting, Loading and Stopping Restrictions) Consolidation Order 2014**  
**The Barnet (Charged-For Parking Places) Consolidation Order 2014**

NOTE: SEE KEY SHEET FOR RESTRICTIONS DISPLAYED

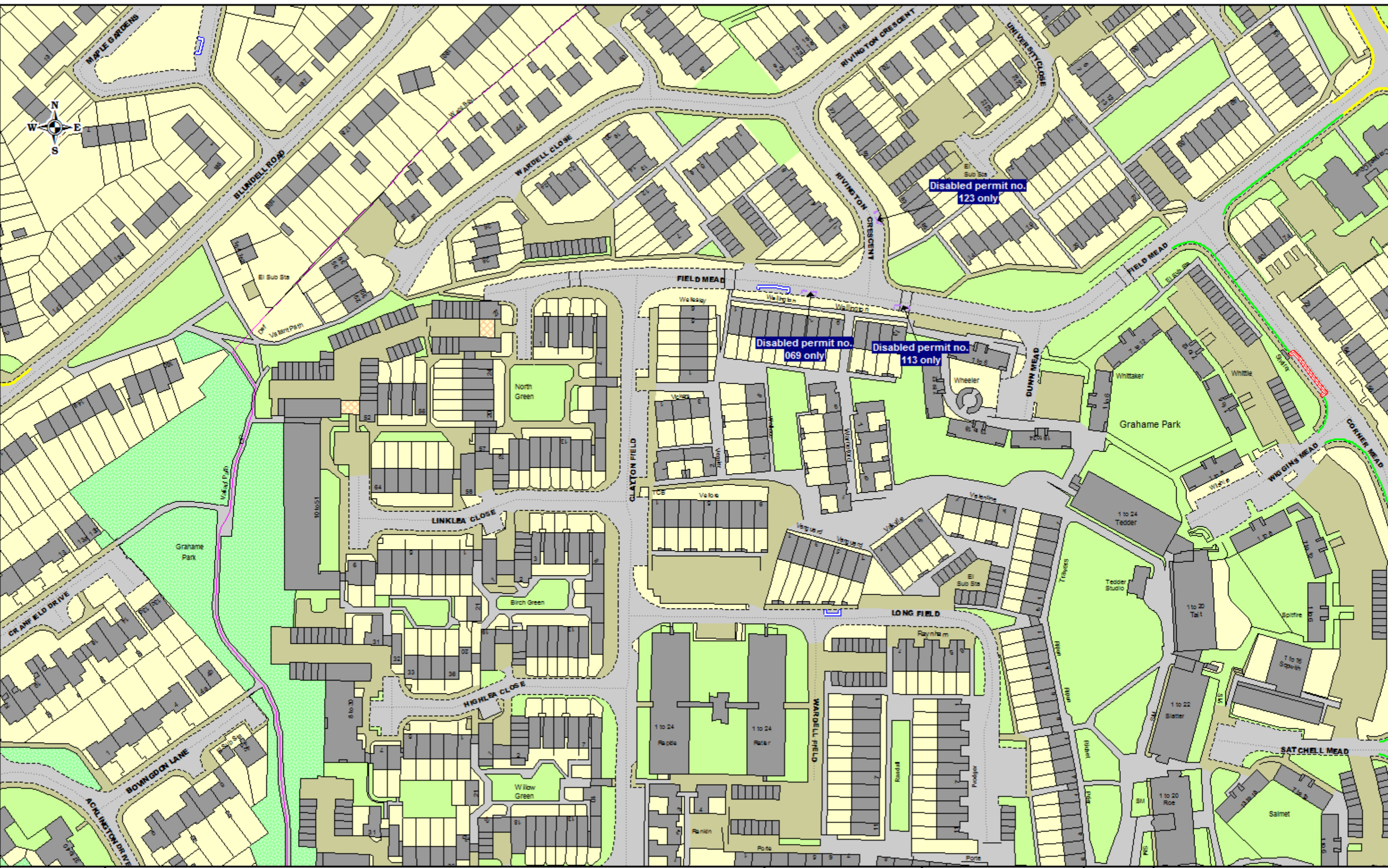


This map is based upon Ordnance Survey mapping with the permission of the Controller of Her Majesty's Stationery Office. Crown Copyright Reserved. Unauthorised reproduction infringes Crown Copyright and may lead to prosecution or civil proceedings. Licence No. 100017674

SCALE	1 : 1250 @ A3
DATE	01/02/2016
MAP	Tile Ref. AB12
REVISION	2 CONFIRMED

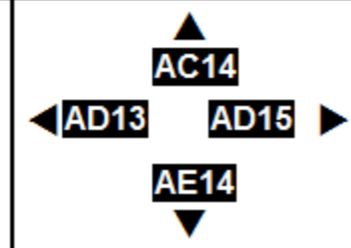






**Order Titles:**  
**The Barnet (Free Parking Places, Loading Places and Waiting, Loading and Stopping Restrictions) Consolidation Order 2014**  
**The Barnet (Charged-For Parking Places) Consolidation Order 2014**

NOTE: SEE KEY SHEET FOR RESTRICTIONS DISPLAYED



**N**

This map is based upon Ordnance Survey mapping with the permission of the Controller of Her Majesty's Stationery Office. Crown Copyright Reserved. Unauthorised reproduction infringes Crown Copyright and may lead to prosecution or civil proceedings. Licence No. 100017674

SCALE	1 : 1250 @ A3
DATE	01/02/2016
MAP	Tile Ref. AD14
REVISION	3 CONFIRMED





Allotment Gardens

No stopping Mon-Fri  
8am-9.30am and  
12pm-1.30pm and  
2.45pm-4.15pm on school entrance  
markings

Disabled permit no.  
001 only

Disabled permit no.  
115 only

Playing Field

Coppe Wood  
Primary School



**Order Titles:**

**The Barnet (Free Parking Places, Loading Places  
and Waiting, Loading and Stopping Restrictions) Consolidation Order 2014**  
**The Barnet (Charged-For Parking Places) Consolidation Order 2014**

NOTE: SEE KEY SHEET FOR RESTRICTIONS DISPLAYED

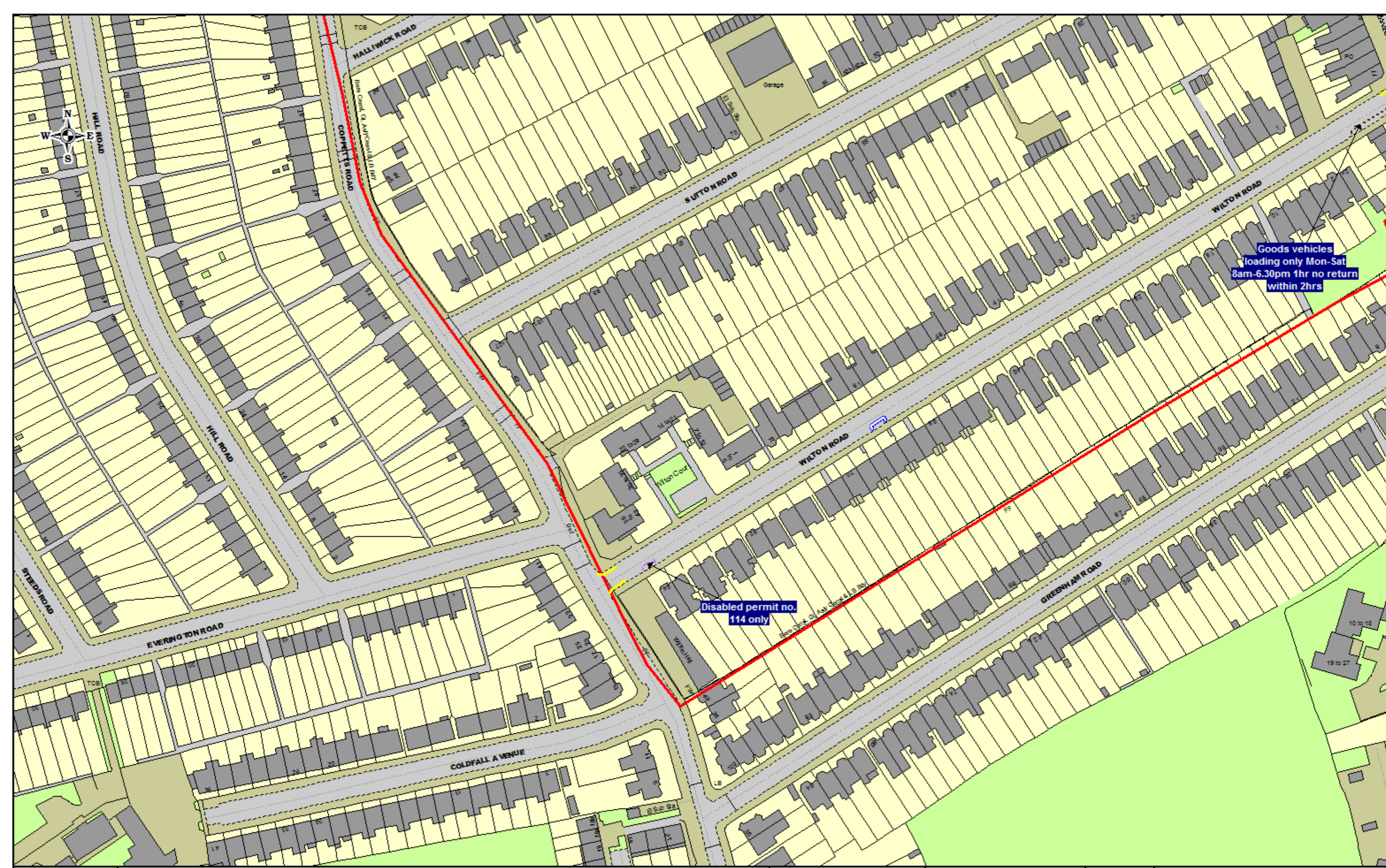


N

This map is based upon Ordnance Survey mapping with the permission of the Controller of Her Majesty's Stationery Office. Crown Copyright Reserved. Unauthorised reproduction infringes Crown Copyright and may lead to prosecution or civil proceedings. Licence No. 100017674

SCALE	1 : 1250 @ A3
DATE	01/02/2016
MAP	Tile Ref. AD27
REVISION	1 CONFIRMED





Goods vehicles  
loading only Mon-Sat  
8am-6.30pm 1hr no return  
within 2hrs

Disabled permit no.  
114 only



**Order Titles:**  
**The Barnet (Free Parking Places, Loading Places and Waiting, Loading and Stopping Restrictions) Consolidation Order 2014**  
**The Barnet (Charged-For Parking Places) Consolidation Order 2014**

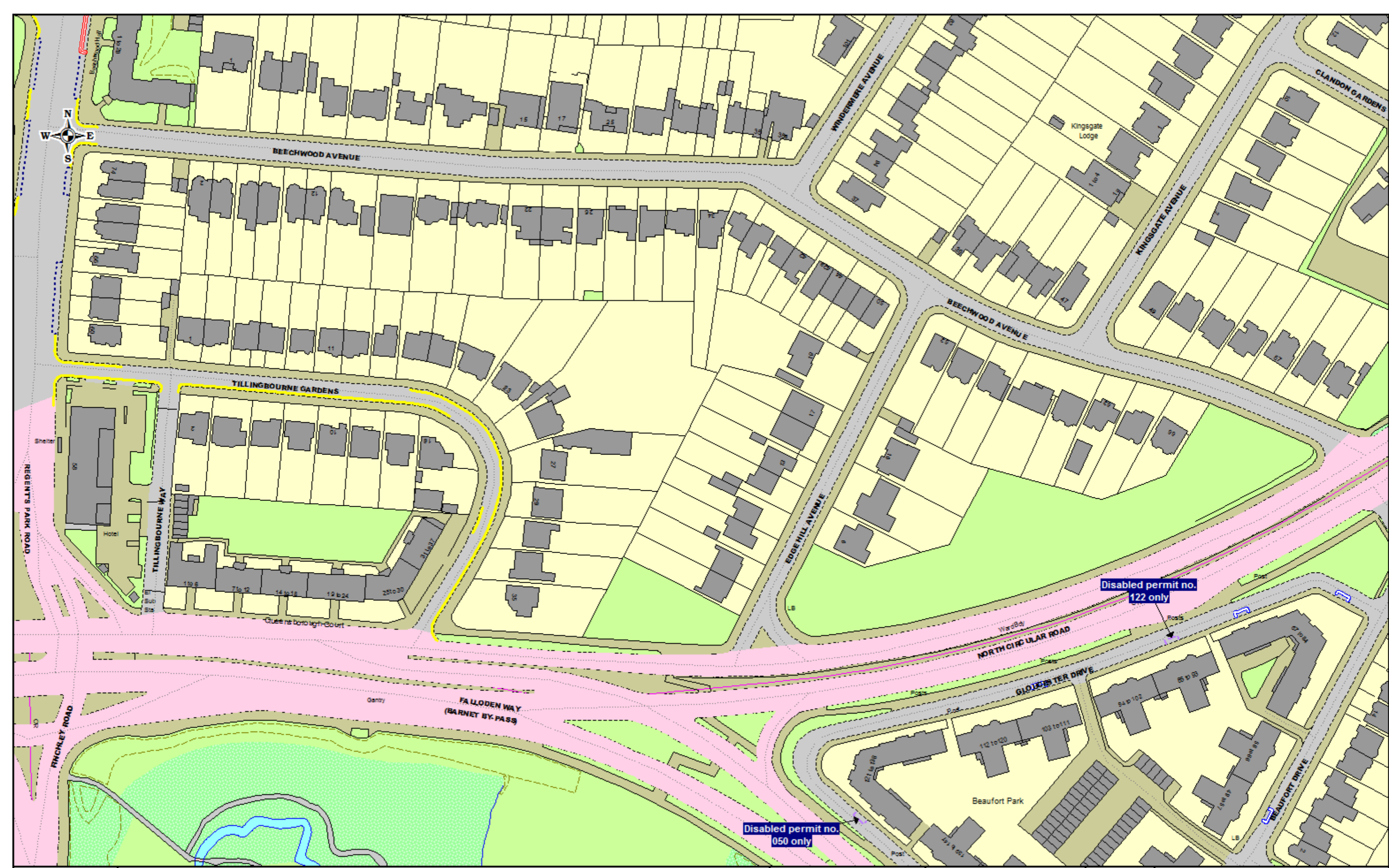
NOTE: SEE KEY SHEET FOR RESTRICTIONS DISPLAYED



N  
  
This map is based upon Ordnance Survey mapping with the permission of the Controller of Her Majesty's Stationery Office. Crown Copyright Reserved. Unauthorised reproduction infringes Crown Copyright and may lead to prosecution or civil proceedings. Licence No. 100017674

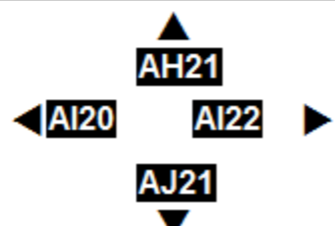
SCALE	1 : 1250	@ A3
DATE	01/02/2016	
MAP	Tile Ref. AF27	
REVISION	1	CONFIRMED





**Order Titles:**  
**The Barnet (Free Parking Places, Loading Places and Waiting, Loading and Stopping Restrictions) Consolidation Order 2014**  
**The Barnet (Charged-For Parking Places) Consolidation Order 2014**

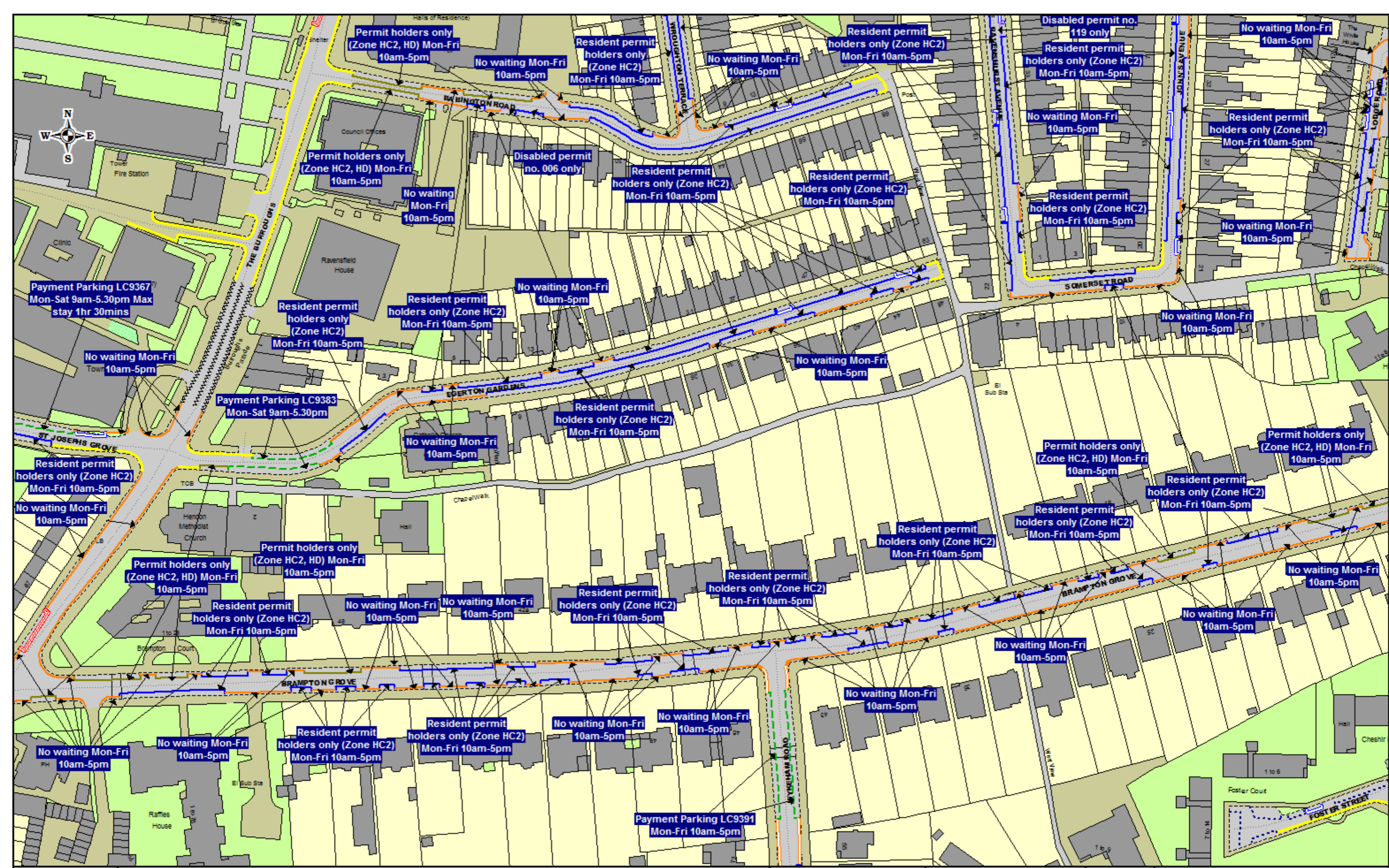
NOTE: SEE KEY SHEET FOR RESTRICTIONS DISPLAYED



**N**  
This map is based upon Ordnance Survey mapping with the permission of the Controller of Her Majesty's Stationery Office. Crown Copyright Reserved. Unauthorised reproduction infringes Crown Copyright and may lead to prosecution or civil proceedings. Licence No. 100017674

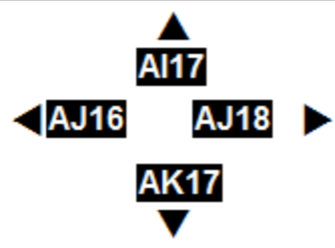
SCALE	1 : 1250 @ A3
DATE	01/02/2016
MAP	Tile Ref. AI21
REVISION	2 CONFIRMED





**Order Titles:**  
**The Barnet (Free Parking Places, Loading Places and Waiting, Loading and Stopping Restrictions) Consolidation Order 2014**  
**The Barnet (Charged-For Parking Places) Consolidation Order 2014**

NOTE: SEE KEY SHEET FOR RESTRICTIONS DISPLAYED

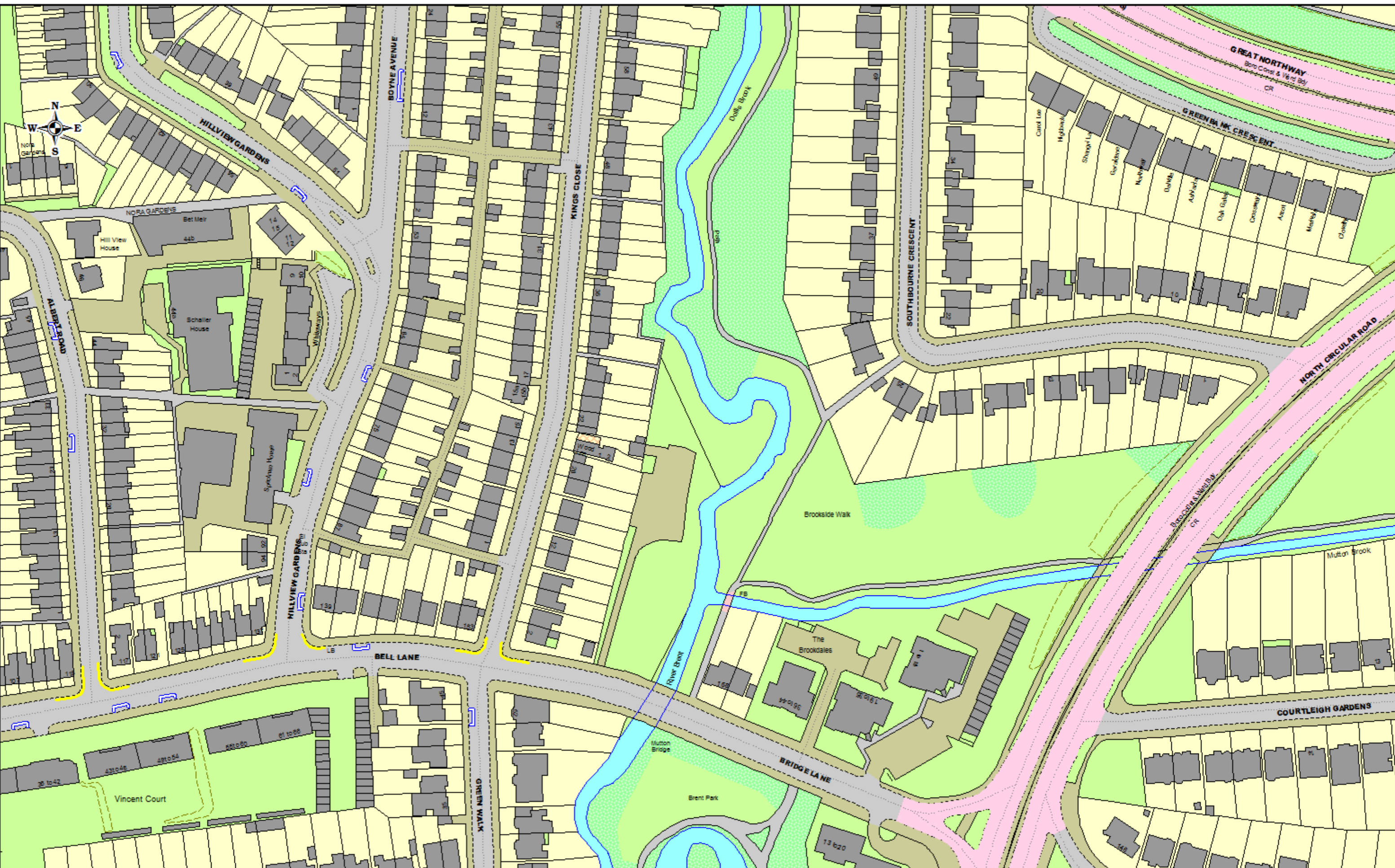


North arrow pointing up.

This map is based upon Ordnance Survey mapping with the permission of the Controller of Her Majesty's Stationery Office. Crown Copyright Reserved. Unauthorised reproduction infringes Crown Copyright and may lead to prosecution or civil proceedings. Licence No. 100017674

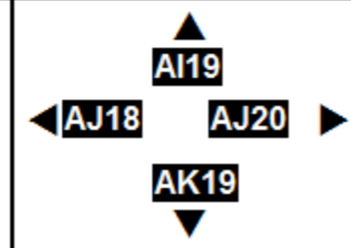
SCALE	1 : 1250	@ A3
DATE	01/02/2016	
MAP	Tile Ref. AJ17	
REVISION	2	CONFIRMED





**Order Titles:**  
**The Barnet (Free Parking Places, Loading Places and Waiting, Loading and Stopping Restrictions) Consolidation Order 2014**  
**The Barnet (Charged-For Parking Places) Consolidation Order 2014**

NOTE: SEE KEY SHEET FOR RESTRICTIONS DISPLAYED

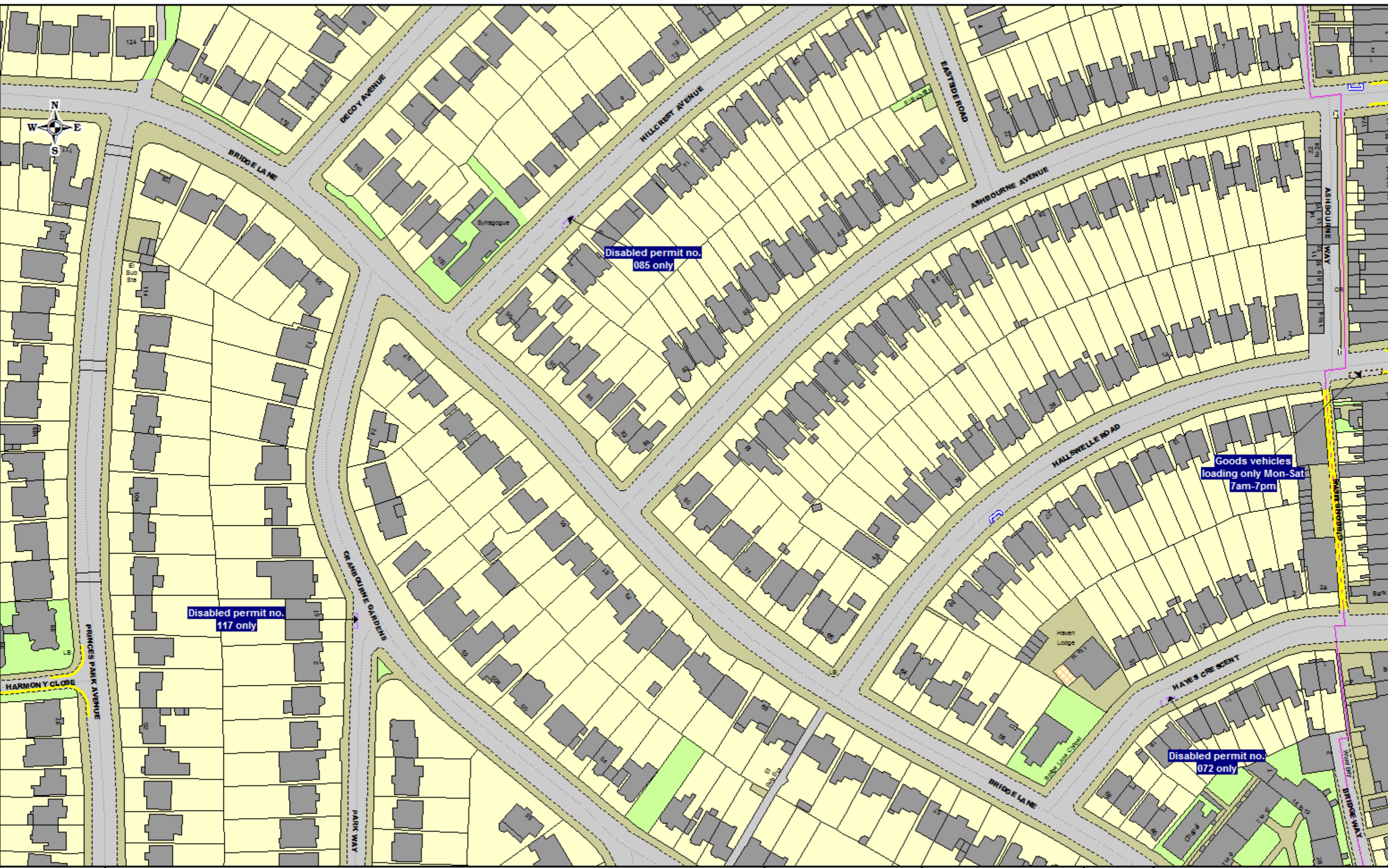


**N**

This map is based upon Ordnance Survey mapping with the permission of the Controller of Her Majesty's Stationery Office. Crown Copyright Reserved. Unauthorised reproduction infringes Crown Copyright and may lead to prosecution or civil proceedings. Licence No. 100017674

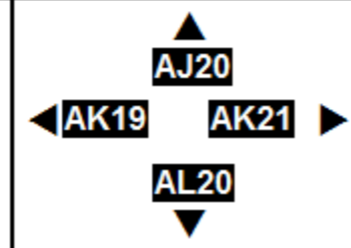
SCALE	1 : 1250	@ A3
DATE	01/02/2016	
MAP	Tile Ref. AJ19	
REVISION	1	CONFIRMED





**Order Titles:**  
**The Barnet (Free Parking Places, Loading Places and Waiting, Loading and Stopping Restrictions) Consolidation Order 2014**  
**The Barnet (Charged-For Parking Places) Consolidation Order 2014**

NOTE: SEE KEY SHEET FOR RESTRICTIONS DISPLAYED



**N**

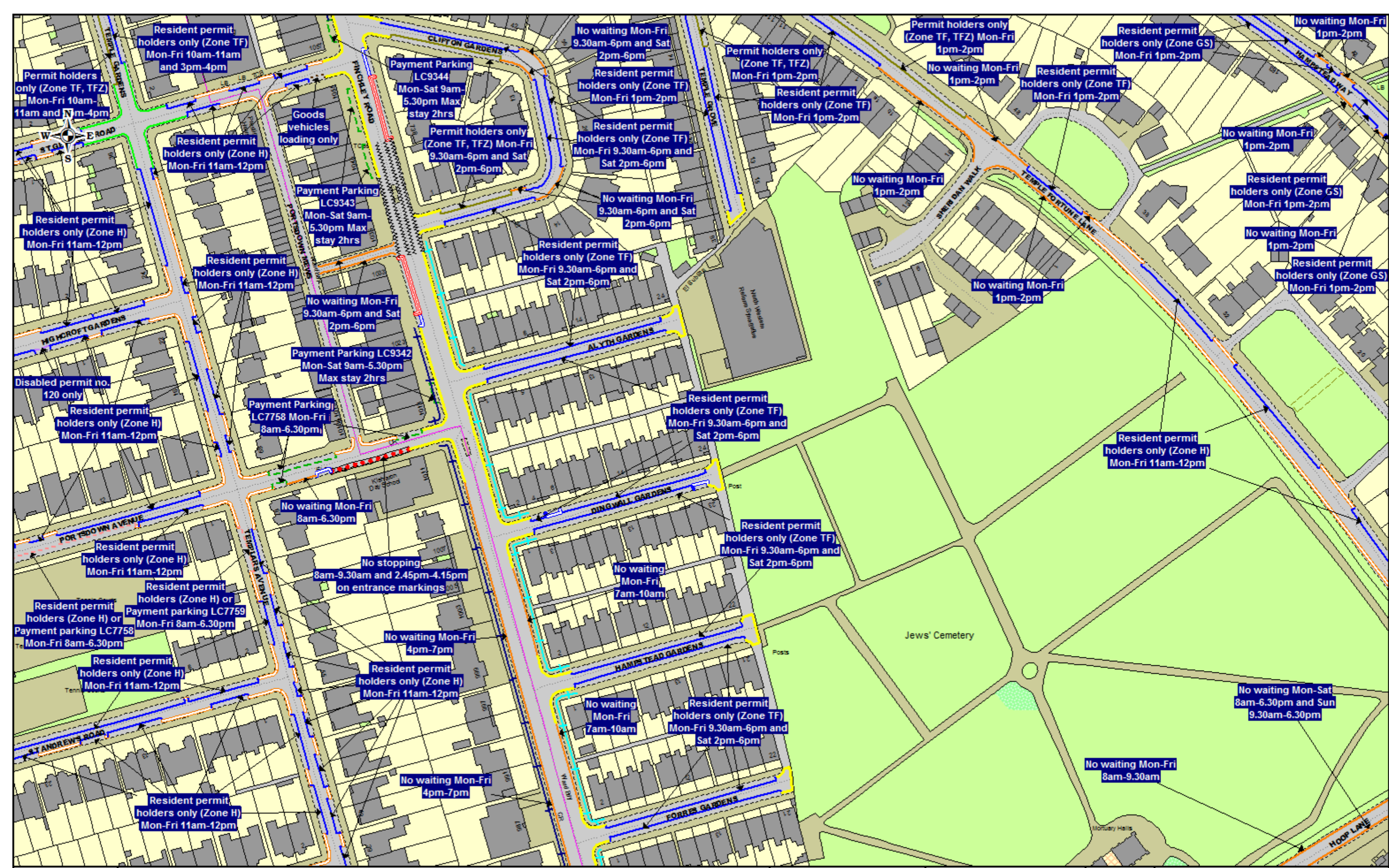
This map is based upon Ordnance Survey mapping with the permission of the Controller of Her Majesty's Stationery Office. Crown Copyright Reserved. Unauthorised reproduction infringes Crown Copyright and may lead to prosecution or civil proceedings. Licence No. 100017674

SCALE	1 : 1250 @ A3
DATE	01/02/2016
MAP	Tile Ref. AK20
REVISION	3 CONFIRMED



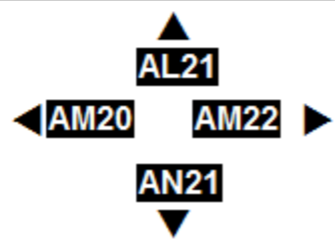






**Order Titles:**  
**The Barnet (Free Parking Places, Loading Places and Waiting, Loading and Stopping Restrictions) Consolidation Order 2014**  
**The Barnet (Charged-For Parking Places) Consolidation Order 2014**

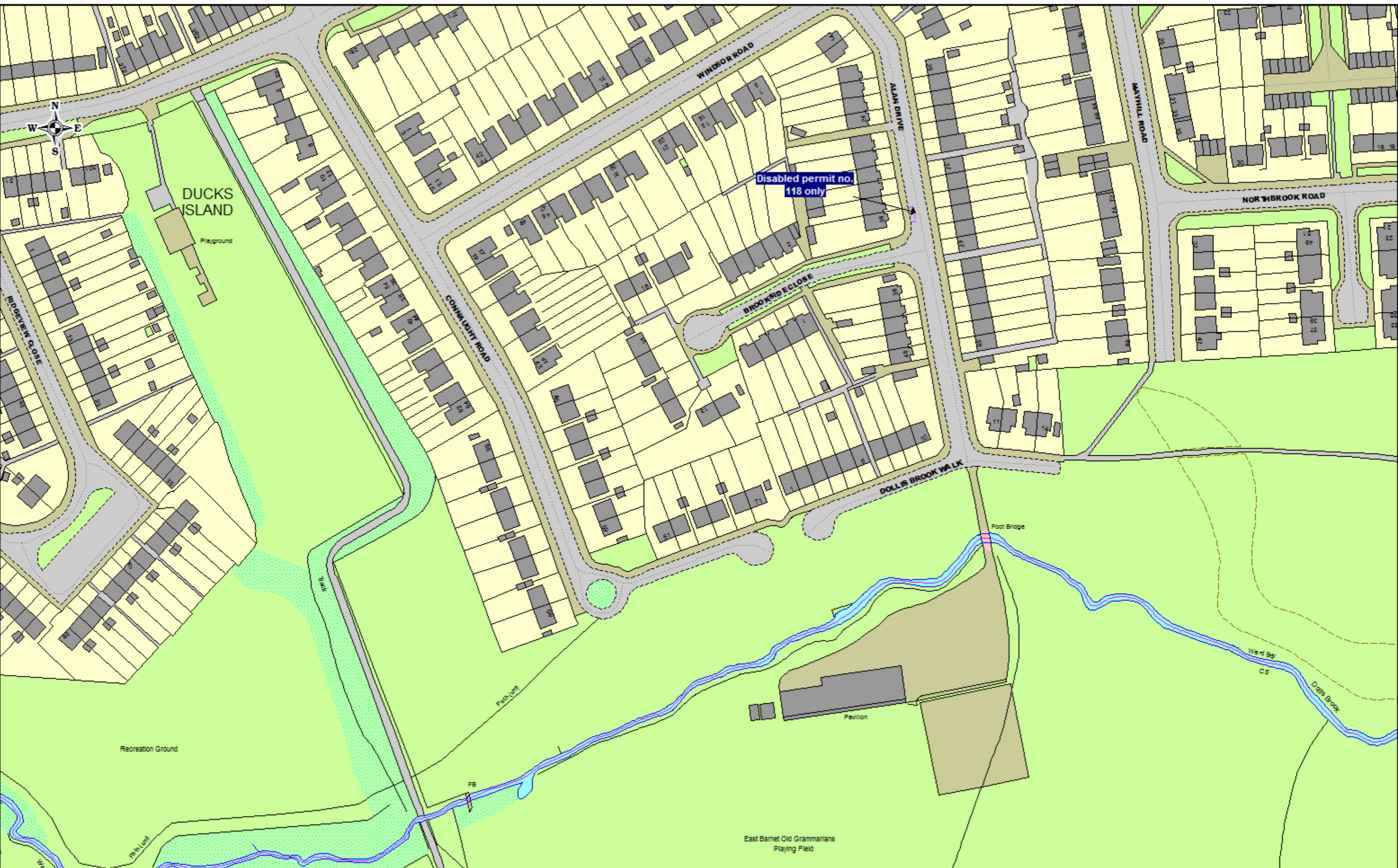
NOTE: SEE KEY SHEET FOR RESTRICTIONS DISPLAYED



N  
This map is based upon Ordnance Survey mapping with the permission of the Controller of Her Majesty's Stationery Office. Crown Copyright Reserved. Unauthorised reproduction infringes Crown Copyright and may lead to prosecution or civil proceedings. Licence No. 100017674

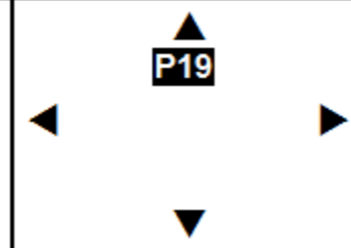
SCALE	1 : 1250 @ A3
DATE	01/02/2016
MAP	Tile Ref. AM21
REVISION	2 CONFIRMED





**Order Titles:**  
**The Barnet (Free Parking Places, Loading Places and Waiting, Loading and Stopping Restrictions) Consolidation Order 2014**  
**The Barnet (Charged-For Parking Places) Consolidation Order 2014**

NOTE: SEE KEY SHEET FOR RESTRICTIONS DISPLAYED



**N**

This map is based upon Ordnance Survey mapping with the permission of the Controller of Her Majesty's Stationery Office. Crown Copyright Reserved. Unauthorised reproduction infringes Crown Copyright and may lead to prosecution or civil proceedings. Licence No. 100017674

SCALE	1 : 1250 @ A3
DATE	01/02/2016
MAP	Tile Ref. Q19
REVISION	0 CONFIRMED