

THE COUNCIL OF THE LONDON BOROUGH OF BARNET

TRAFFIC MANAGEMENT ORDER

2016 No. 11

---

**The Barnet (Charged-for Parking Places) (Amendment No.15) Order 2016**

Made: 14<sup>th</sup> April 2016

Coming into operation: 18<sup>th</sup> April 2016

---

The Council of the London Borough of Barnet, having consulted the Commissioner of Police of the Metropolis, in exercise of the powers conferred by sections 45, 46, 49 and 124 of and Schedule 9 to the Road Traffic Regulation Act 1984(a) and of all other powers thereunto enabling, hereby make the following Order:-

1. Citation and commencement

1.1 This Order shall come into operation on 18<sup>th</sup> April 2016 and may be cited as The Barnet (Charged-for Parking Places) (Amendment No.15) Order 2016.

2. Interpretation

2.1 In this Order “the Order of 2014” means The Barnet (Charged-for Parking Places) Consolidation Order 2014(b)

2.2 Any reference in this Order to any enactment shall be construed as a reference to that enactment as amended, applied, consolidated, re-enacted by or as having effect by virtue of any subsequent enactment.

3. Substitution of Map Tiles

3.1 Without prejudice to the validity of anything done or to any liability incurred in respect of any act or omission before the coming into operation of this Order, the Order of 2014 shall have effect as though for the map tiles attached to that Order and specified in column 1 of Schedule 1 to this Order, there were substituted the map tiles attached to this Order and specified in relation thereto in column 2 of Schedule 1 to this Order.

3.2 The substitution of any map tile referred to in Article 3.1 of this Order will have the effect of revoking any provision provided or designated by a previous version of that map tile and not incorporated into the latest version.

4. Substitution of Schedules

---

a 1984 c.27  
b LBB 2014 No.121

- 4.1 Without prejudice to the validity of anything done or to any liability incurred in respect of any act or omission before the coming into operation of this Order, the Order of 2014 shall have effect as though:
- (a) the Schedule 3 to that Order was substituted by the Schedule 2 to this Order.
  - (b) the Schedule 5 to that Order was substituted by the Schedule 3 to this Order.

Dated this: 14<sup>th</sup> April 2016

A handwritten signature in black ink, appearing to read 'Cath Shaw', written in a cursive style.

**Cath Shaw**  
**Commissioning Director, Growth & Development**

## **LONDON BOROUGH OF BARNET**

### **The Barnet (Charged-for Parking Places) (Amendment No.15) Order 2016**

#### **EXPLANATORY NOTE**

(This Note is not part of the Order, but it is intended to indicate its general purport).

This Order makes changes to the charged-for, on-street parking provisions in the London Borough of Barnet at certain locations by replacing certain map tiles to the Order of 2014.

**SCHEDULE 1**

**(see Article 3.1)**

<b>Map tile attached to the Order of 2014  1</b>	<b>Map tile attached to this Order  2</b>
Map Tile Ref: U23 - Version V1	Map Tile Ref: U23 - Version V2
Map Tile Ref: V23 - Version V1	Map Tile Ref: V23 - Version V2

SCHEDULE 2

Column 1	Column 2	Column 3	Column 4	Column 5
Resident Code	Business Code	Controlled Parking Zone (CPZ) Name	Permitted days (Inclusive)	Permitted times
A	-	Church Cottages	Mon-Fri Sat & Sun	08:00 – 09:30, 14:45 – 16:15, 18:30 – 20:45 10:00 – 16:00, 18:30 – 20:45
B	-	Brent Cross	Mon-Sat	10:00 – 18:30
BX	BXZ	Brent Cross Station	Mon-Fri	11:00 – 12:00
C	CB	Chipping Barnet	Mon-Sat	08:00 – 18:30
D	CB	Chipping Barnet	Mon-Fri	14:00 – 15:00
CE	CEZ	Church End	Mon-Fri	14:00 – 15:00
CE	CEZ	Church End	Mon-Sat	08:00 – 20:00
P	R	Colindale	Mon-Fri	14:00 – 15:00
C1	CZ	Cricklewood	Mon-Fri	10:00 – 11:00
CT	CZ	Cricklewood (Terraces)	Mon-Sun	09:00 – 22:00
CW	CZ	Cricklewood (Groves)	Mon-Sun	09:00 – 22:00
M	Q	East Finchley	Mon-Fri	14:00 – 15:00
M	Q	East Finchley	Mon-Sat	10:00 – 18:30
J	U	Edgware	Mon-Fri	10:00 – 11:00
K	U	Edgware	Mon-Sat	08:00 – 18:30
K	U	Edgware	Mon-Sun	08:00 – 21:00
L	U	Edgware	Mon-Fri	10:00 – 11:00
G	W	Golders Green	Mon-Sat Sun	08:00 – 18:30 09:30 – 18:30
H	W	Golders Green	Mon-Fri	11:00 – 12:00
H2	W	Golders Green	Mon-Fri	11:00 – 13:00
HC1	HD	Hendon	Mon-Fri	11:00 – 12:00
HC2	HD	Hendon *	Mon-Fri	10:00 – 17:00
HC2	HD	Hendon *	Mon-Fri	11:00 – 15:00
HC3	HD	Hendon	Mon-Sat	08:00 – 18:30
E	X	Mill Hill *	Mon-Fri	11:00 – 12:00

SCHEDULE 2

Column 1	Column 2	Column 3	Column 4	Column 5
Resident Code	Business Code	Controlled Parking Zone (CPZ) Name	Permitted days (Inclusive)	Permitted times
E2	X	Mill Hill *	Mon-Fri	08:00 – 18:30
MH	-	Mill Hill East *	Mon-Fri	10:00 – 11:00
FN	FNZ	North Finchley	Mon-Sat	09:00 – 17:00
FN	FNZ	North Finchley	Mon-Fri	14:00 – 15:00
TF	TFZ	Temple Fortune	Mon-Fri	10:00 – 11:00
TF	TFZ	Temple Fortune	Mon-Fri	13:00 – 14:00
TF	TFZ	Temple Fortune	Mon-Fri	10:00 – 11:00, 15:00 – 16:00
TF	TFZ	Temple Fortune	Mon-Fri Saturday	09:30 – 18:00 14:00 – 18:00
GS	-	Garden Suburb	Mon-Fri	13:00 – 14:00
WH1	WHZ	West Hendon	Mon-Sat	09:30 – 16:30
WH2	WHZ	West Hendon	Mon-Fri	10:00 – 11:00
WH3	WHZ	West Hendon	Mon-Fri	10:00 – 11:00
WH3	WHZ	West Hendon	Mon-Fri	10:00 – 17:00
WH3	WHZ	West Hendon	Mon-Fri Saturday	10:00 – 19:00 08:00 – 14:00
ED	-	Event Day	Event Days	13:00 – 18:00
TW	-	Totteridge & Whetstone Station	Mon-Sun	14:00 – 15:00
Note *	Those streets and parts of streets within CPZs flagged * above, that also fall within the Event Day CPZ, will also be subject to the permitted days and times applicable to the Event Day CPZ and a permit for the Event Day CPZ will be required in addition to a permit for that flagged CPZ.			

**SCHEDULE 3**

<b>Resident Code</b>	<b>A</b>	<b>Business Code</b>	<b>-</b>
<b>CPZ Name</b>	<b>Church Cottages</b>		
<b>Streets and partial streets eligible for permits:</b>			

<b>Resident Code</b>	<b>B</b>	<b>Business Code</b>	<b>-</b>
<b>CPZ Name</b>	<b>Brent Cross</b>		
<b>Streets and partial streets eligible for permits:</b>			
Brent Park Road		Dallas Road	
Layfield Close		Layfield Crescent	
Layfield Road		Sturgess Avenue	
The Ridgeway Church Cottages Nos. 1-5			

<b>Resident Code</b>	<b>BX</b>	<b>Business Code</b>	<b>BXZ</b>
<b>CPZ Name</b>	<b>Brent Cross Station</b>		
<b>Streets and partial streets eligible for permits:</b>			
Alba Gardens		Ambrose Avenue	
Beverley Gardens		Brent Court	
Brookside Road		Elmcroft Crescent	
Garrick Avenue		Gloucester Gardens	
Golders Green Road - Odd Nos. 157-237, 241-289 and Even Nos. 182-296 Windsor Court Princes Parade Russell Parade Melvin Hall Phildor Court Roman House Riverside Drive Ray Court Sage Court Gloucester Court Eagle Lodge		Golders Manor Drive	
Hamilton Road – Odd Nos. 1-165, Even Nos. 2-136		Heather Gardens	
Heathfield Gardens		Hendon Way – Oakfield Court	
Highfield Avenue		Highfield Gardens	
Highfield Road		Limes Avenue	
Montpelier Rise		Montpelier Way	
Princes Park Avenue – Odd Nos. 1-25, Even Nos. 4-28		Ridge Hill	
Russell Gardens		Sandringham Road	
Sinclair Grove		Sneath Avenue	

### SCHEDULE 3

Resident Code	BX	Business Code	BXZ
<b>CPZ Name</b>	<b>Brent Cross Station</b>		
<b>Streets and partial streets eligible for permits:</b>			
St. Marys Road	The Drive – Odd Nos. 1-79, Even Nos. 2-90		
The Grove	The Ridgeway Odd Nos. 83-127 and Even Nos. 78-98		
Wessex Gardens	Wessex Way		
Western Avenue	Woodlands, including Dolphin Court Hanover Mead		
Woodstock Avenue	Woodville Gardens		
Woodville Road	Brentfield Gardens – Nos. 1-18		

Resident Code	C	Business Code	CB
<b>Zone Name</b>	<b>Chipping Barnet</b>		
<b>Streets and partial streets eligible for permits:</b>			
Alston Road	Blenheim Road		
Bath Place	Bruce Road		
Carnarvon Road	Chipping Close		
Cattley Close	Christchurch Lane		
Church Passage	Dury Road		
Coes Alley	East View		
Elm Road	Gladsmuir Road		
Falkland Road	Hadley Green (Great North Road)		
Fitzjohn Avenue	Hadley Highstone - No. 2		
Hadley Green Road	Hadley Ridge		
Hadley Grove	Hyde Close		
High Street – Odd Nos. 17-203, Even Nos. 26-100, 104-248	Marriot Road		
Hillside Gardens – Even Nos. 2-48, Odd Nos. 1-35	Moxon Street		
Mays Lane – Even Nos. 72-84 only	Nesbitts Alley		
Moon Lane, including Farrington Cottages	Orchard Road		
Newlyn Road	Park Road		
Nursery Row	Ravenscroft Park		
Pinecroft Crescent	Salisbury Road		
Queens Road	Stapylton Road		
South Close	Strafford Road		
St. Albans Road – Odd Nos. 1-5 and 9-47, Even Nos. 2-36. Exchange Buildings	The Avenue		
Sunset View	The Drive		
Tapster Street	Victors Way		



**SCHEDULE 3**

<b>Resident Code</b>	<b>C</b>	<b>Business Code</b>	<b>CB</b>
<b>Zone Name</b>	<b>Chipping Barnet</b>		
<b>Streets and partial streets eligible for permits:</b>			
Thornton Road	Wellhouse Lane – Nos. 1-5		
Union Street	Wyburn Avenue		
Wood Street	Wycombe Gardens		
Wrotham Road			

<b>Resident Code</b>	<b>D</b>	<b>Business Code</b>	<b>CB</b>
<b>CPZ Name</b>	<b>Chipping Barnet</b>		
<b>Streets and partial streets eligible for permits:</b>			
Barnet Hill - 1-12 Hillside Mansions	Bedford Avenue		
Elton Avenue	Mays Lane - Nos. 16, 18, 62 and 64		
Ellesmere Grove	High Street – Odd Nos. 1-15, Even Nos. 2-24, excluding 7c		
Milton Avenue	Normandy Avenue		
Vale Drive	Woodfall Avenue		

<b>Resident Code</b>	<b>CE</b>	<b>Business Code</b>	<b>CEZ</b>
<b>CPZ Name</b>	<b>Church End</b>		
<b>Streets and partial streets eligible for permits:</b>			
Albert Place	Arcadia Avenue		
Ballards Lane - Odd Nos. 1-223, Even Nos. 2-170 Hadley Court	Brownlow Road		
Bibsworth Road, including: Clifford Lodge Bibsworth Lodge Lorne Terrace Moorcroft Court	Cadogan Gardens		
Church Crescent	Claverley Grove		
Clairmar Gardens	Claverley Villas		
Clifton Avenue	Cornwall Avenue		
	Crescent Road, including: Crescent Rise Dollis Court		
Cyprus Road, including: Cyprus House Cyprus Court Cumberland House Crown Lodge Arundel Lodge Nos. 1-6 only	Dollis Park		
Dollis Avenue, including: The Lintons	Dollis Road - Odd Nos. 3-89, Even Nos. 2-66		

### SCHEDULE 3

Resident Code	CE	Business Code	CEZ
<b>CPZ Name</b>	<b>Church End</b>		
<b>Streets and partial streets eligible for permits:</b>			
Brunswick House Luxmi Court	Sheringham Court		
Dorset Mews	East End Road - Odd Nos. 1-17, Even Nos. 2-28		
Dukes Avenue	Falkland Avenue		
Freston Park	Grass Park		
Glenhill Close	Gravell Hill		
Grenville Close	Gruneisen Road, including: Harwood Court		
Grove Avenue	Hendon Avenue - Odd Nos. 1-29a, Even Nos. 2-40		
Hendon Lane - Odd Nos. 1-61, Even Nos. 2-68	Hervey Close		
Lichfield Grove, including: Lichfield Court	Kingswood Park		
Long Lane - Odd Nos. 1-51, Even Nos. 2-82 Vellore House Marlex Court Oakfield Court	Lyndurst Gardens - Odd Nos. 1-33, Even Nos. 2-28		
Oakfield Road	Nether Street - Odd Nos. 393-407, Even Nos. 276-298 Elm Court Norman Court Alan Lodge		
Parkside	Popes Drive		
Priory Close	Princes Avenue		
Queenswood Park	Rathgar Close		
Redbourne Avenue, including: ]Redbourne House Premier Lodge	Rectory Close, including: Pewterers Court		
Regents Park Road - Odd Nos. 241-381, Even Nos. 208-364 Embassy Lodge Regency House	Seymour Road, including: Nigel Court Kenilworth Court Seymour Court		
Spencer Close	Shakespear Road		
St. Michaels Close	St. Pauls Way		
Station Road, including: Alice Court Fabian Court Station Mansions Newman Court	Station Close		
Strathmore Gardens	Sylvan Avenue		
The Avenue	Temples Close		
The Crescent	The Grove - Odd Nos. 1-31, 37-51, Even		

**SCHEDULE 3**

<b>Resident Code</b>	<b>CE</b>	<b>Business Code</b>	<b>CEZ</b>
<b>CPZ Name</b>	<b>Church End</b>		
<b>Streets and partial streets eligible for permits:</b>			
	Nos. 2-46 Arlington Court Dover Court Marlow Court		
Victoria Avenue	The Ridgeway N3		
Vines Avenue, including: Berkley Court Westport House Ambleside	Wentworth Avenue - Odd Nos. 1-73, Even Nos. 2-38 Wentworth Court		
Wentworth Park including Wentworth Lodge	Wentworth Close		
Wentworth Close	Willow Way		

<b>Resident Code</b>	<b>CE1</b>	<b>Business Code</b>	<b>CEZ</b>
<b>CPZ Name</b>	<b>Church End</b>		
<b>Streets and partial streets eligible for permits:</b>			
College Terrace N3			

<b>Resident Code</b>	<b>P</b>	<b>Business Code</b>	<b>R</b>
<b>CPZ Name</b>	<b>Colindale</b>		
<b>Streets and partial streets eligible for permits:</b>			
Ajax Avenue	Annesley Avenue		
Booth Road - Odd Nos. 1-63, Even Nos. 2-40 Heron Court Linnet Court Teal Court	Cecil Road		
Colindale Avenue - excluding Brentworks No 120	Eagle Drive		
Falcon Way	Harrier Road		
Pasteur Close	Colindeep Lane		
Raven Close, including: Goldcrest Court Goosander Court Mavis Court	Sheaveshill Avenue - Odd Nos. 96-150, Even Nos. 83-123		



### SCHEDULE 3

Resident Code	C1	Business Code	CZ
<b>CPZ Name</b>	<b>Cricklewood</b>		
<b>Streets and partial streets eligible for permits:</b>			
Caddington Road		Church Walk	
Claremont Lane - Odd Nos. 1-29 Nursing Home Sunnyside House Raynes Court		Cricklewood Lane - Odd Nos. 15-305, Even Nos. 58-376 Lisle Court Longberrys	
Dairyman Close		Dersingham Road	
Devonshire Place – Excluding The Mews		Elm Terrace	
Finchley Road - Odd Nos. 661-713, Even Nos. 380-454 Moreland Court		Farm Avenue	
Gillingham Road		Greenfield Gardens – Odd Nos. 85-111, Even Nos. 84-118	
Harman Close		Harman Drive	
Hendon Way - Odd Nos. 17-65, Even Nos. 38-62		Hermitage Lane - Odd Nos. 2-56, Even Nos. 15-89 Excluding Hermitage Court	
Hermitage Gardens		Hocroft Avenue	
Hocroft Road		Lyndale	
Pattison Road		Lyndale Avenue, including: Wendover Court	
Prospect Place		Platts Lane - Odd Nos. 69-89	
Purley Avenue		Prospect Road	
Ridge Road		Ranulf Road - Odd Nos. 19-43, Even Nos. 6-28	
Sanderstead Avenue		Sandifer Drive	
Somerton Road		Sunnyside	
Thorventon Road			

Resident Code	CT	Business Code	CZ
<b>CPZ Name</b>	<b>Cricklewood (Terraces)</b>		
<b>Streets and partial streets eligible for permits:</b>			
Campion Terrace		Gratton Terrace	
Johnston Terrace		Kara Way	
Midland Terrace		Needham Terrace	
Dorchester Court			

### SCHEDULE 3

Resident Code	CW	Business Code	CZ
<b>Zone Name</b>		<b>Cricklewood (Groves)</b>	
<b>Streets and partial streets eligible for permits:</b>			
Ash Grove		Cricklewood Lane – Odd Nos.1-9, Even Nos. 2-56	
Elm Grove		Oak Grove – Odd Nos. 1-55, Even Nos. 2-40	
Yew Grove			

Resident Code	M	Business Code	Q
<b>CPZ Name</b>		<b>East Finchley</b>	
<b>Streets and partial streets eligible for permits:</b>			
Abbots Gardens		Ashburnham Close	
Bancroft Avenue - Odd Nos. 37-53, Even Nos. 46- 64		Baronsmere Road	
Bedford Road		Beresford Road	
Brim Hill		Cedar Drive	
Cherry Tree Hill – Even Nos. 80-98 Wellington Place Dixey Cottages Bishops Court		Cherry Tree Road	
Chapel Court		Cromwell Close	
Deanery Close		Deansway	
Devon Rise		Durham Road	
Diploma Avenue		Eagens Close	
Edmunds Walk		East End Road - Odd Nos. 149-275, Even Nos. 170- 256	
Elmhurst Avenue		Fairlawn Avenue	
Greenhalgh Walk		Fortis Green - Odd Nos. 1- 65, Even Nos. 2-64	
Harford Walk		Gurney Drive	
High Road - Odd Nos. 1-199, Even Nos. 2-222		Hertford Road	
Howard Walk		Homefield Gardens	
Ingram Road		Huntingdon Road	
Kitchener Road		Leicester Road	
Lincoln Road		Lyttelton Road - Odd Nos. 71-109 and also 1A, 3A, 5A, 7A, 9A, 11A, 13A, 15A, 15B, 17A, 17B, 19A, 19B, 21A, 21B Widecombe Court	
Market Place		New Ash Close	
Norfolk Close		Oakridge Drive	
Oakview Gardens		Park Gate	

### SCHEDULE 3

Resident Code	M	Business Code	Q
CPZ Name	East Finchley		
<b>Streets and partial streets eligible for permits:</b>			
Park Road	Park Hall Road		
Prospect Ring	Prospect Place		
Stanley Road	Summerlee Gardens		
Summerlee Avenue			
Talbot Avenue	The Bishops Avenue - Odd Nos. 1- 23, Even Nos. 2-26		
The Leys	The Causeway		
Trinity Avenue	Totnes Walk		
Vivan Way	Viceroy Close		
Widecome Way			

Resident Code	J	Business Code	U
CPZ Name	Edgware		
<b>Streets and partial streets eligible for permits:</b>			
Broadfields Avenue – Odd Nos. 17, Even Nos. 2-24	Brook Avenue		
Carlton Close	Deansbrook Road - Nos. 1-16 Deansbrook Cottages - Nos. 1-4		
Edgwarebury Gardens	Edgwarebury Lane - Odd Nos. 25-81 and Even Nos. 22-70		
Elmer Gardens	Fairfield Avenue		
Fairfield Crescent	Fairview Way		
Fernhurst Gardens	Garratt Road		
Glendale Avenue - Odd Nos. 1- 23, Even Nos. 2-16	Golders Close		
Green Lane – Odd Nos. 33-169, Even Nos. 40-172 Manor Croft – Nos.1-6	Grove Road - Odd Nos. 1-17, Even Nos. 2-14		
Hale Lane - Odd Nos. 239- 317, Even Nos. 216-296 Daniel Court Bays Court Wilton Court Cranbourne Court Promenade Mansions – Nos.9-17	Heather Walk, including: Kenlor Court		
Heming Road	High Street - Even Nos. 1-104, 108-186 Peter's Lodge		
Hillside Drive	Hillside Gardens - Odd Nos. 1- 29, Even Nos. 2-30		
Lovatt Close	Mill Ridge		
Mowbray Road - Odd Nos. 1-11, Even Nos.	Park Grove		

### SCHEDULE 3

Resident Code	J	Business Code	U
CPZ Name	Edgware		
<b>Streets and partial streets eligible for permits:</b>			
2-26			
Parkfield Close	Penshurst Gardens		
Princes Close	Purcells Avenue		
Queen's Close	Savoy Close		
Shelly Close	St. Margarets Road		
Station Road - Nos. 190-246 both sides	Stonegrove – Even Nos 18-58		
The Drive	The Rise		
Campbell Croft	Hillcrest Avenue, including: Hillcrest Court		

Resident Code	K	Business Code	U
CPZ Name	Edgware		
<b>Streets and partial streets eligible for permits:</b>			
Chilton Road	Edgwarebury Lane – Odd Nos. 1-23 Promenade Mansions Nos 1-8		
Green Lane HA8 - Odd Nos. 1-25, Even Nos. 8-38 Fern Court Manor Croft Green Court	Garden City		
Heronsgate	Manor Park Gardens		
Manns Road	Manor Park Crescent - Odd Nos. 1-57, Even Nos. 6-32 The Quadrant Cinema Parade		
Old Rectory Gardens	Rectory Lane		
Station Road - Odd Nos. 1-193 and Even Nos. 2-178 Portsdown Express Chambers			

Resident Code	L	Business Code	U
CPZ Name	Edgware		
<b>Streets and partial streets eligible for permits:</b>			
Edgware Way (Mowbray Parade) – Even Nos. 58-96	Mowbray Road – Odd Nos. 47-59, Evens 60-98		

### SCHEDULE 3

Resident Code	G	Business Code	W
<b>CPZ Name</b>	<b>Golders Green</b>		
<b>Streets and partial streets eligible for permits:</b>			
Accomodation Road	Beechcroft Avenue		
Broadwalk Lane	Carlton Close NW3		
Finchley Road - Odd Nos. 857- 903, Even Nos. 606-642	Gainsborough Gardens		
Golders Gardens	Golders Green Crescent - Odd Nos. 1-23, Even Nos. 2-24, 32-46, Crescent Court		
Golders Green Road - Odd Nos. 1-85, 91-99, 103-155, Even Nos. 2- 180	Golders Park Close		
Golders Way	Hodford Road - Odd Nos. 93-111, Even Nos. 94-108		
Hoop Lane – Nos. 1, 2A, 3, 5, 6, 7	North End Road NW11 - Nos. 2-38 West Heath Court - Nos. 1-18		
Powis Gardens	Ravenscroft Avenue NW11 - Nos. 37, 52, 54 and 56 Ravenscroft Court Berkeley Court		
Rodborough Road	St. Albans Close		
The Riding	West Heath Avenue, including: Annandale		
West Heath Drive	West Heath Road - Odd Nos. 101-239, Even Nos. 98-126		
Woodstock Road			

Resident Code	H	Business Code	W
<b>CPZ Name</b>	<b>Golders Green</b>		
<b>Streets and partial streets eligible for permits:</b>			
Armitage Road - Odd Nos. 1-57, Even Nos. 2- 64	Basing Hill		
Beechworth Close	Britten Close		
Cenacle Close	Chandos Way		
Crewys Road	Dunstan Road		
Elm Walk	Elmcroft Avenue		
Finchley Road - Odd Nos. 733-865, 923-981 Even Nos. 468-610, 616-696 Wohl Lodge Golderslea Orchard Mead	Gresham Gardens		



### SCHEDULE 3

Resident Code			
Resident Code	H	Business Code	W
CPZ Name	Golders Green		
<b>Streets and partial streets eligible for permits:</b>			
Hampstead Way - Odd Nos. 1-109 and Even Nos. 6-22	Heath Close		
Heathcroft	Helenslea Avenue		
Hendon Way	Hodford Road - Odd Nos. 1-91 and Even 6-80 Hodford Lodge White Lodge Kingscote		
Highcroft Gardens	lanelly Road		
Hoop Lane - Odd Nos. 17-35 and Even Nos. 6-62 Temple House	Moreland Close		
Llanvanor Road	Meadway		
Meadway Gate – Nos. 1,2,4	North End Road - Odd Nos. 5-147 and Even Nos. 46-90 Caretakers House in King Alfred School		
Nant Road	ark Drive		
Park Avenue	Portsmouth Avenue		
Ravenscroft Avenue - Odd Nos. 1-37, Even Nos. 2-50	Reynolds Close		
Romney Close	St Andrews Road		
St Georges Close	St Georges Road		
St Johns Road	Templars Avenue - Odd Nos. 1- 91, Even Nos. 2-36		
Temple Fortune Lane Nos. 2-38	The Park- Odd Nos. 1- 91, Even Nos. 2-36		
The Ridgeway - Odd Nos. 1-81 Even Nos. 2-76 Sunridge Court	The Vale - Odd Nos. 1-107, Even Nos. 2-100 including "Zero"		
Vale Rise	Wayside - The Cedar		
Wellgarth Road	Wentworth Road – Odd Nos. 1-57 & 129-155 including Nicholas Court, Even Nos. 2-12 & 52-70,		
West Heath Close	West Heath Gardens		
West Heath Road Nos. 33-101, 34-90 and 157-187 Portman Heights	Wild Hatch		
Wildwood Grove	Wyldes Close - The Cedar		
Wycombe Gardens			

### SCHEDULE 3

Resident Code	H2	Business Code	W
<b>CPZ Name</b>	<b>Golders Green</b>		
<b>Streets and partial streets eligible for permits:</b>			
Corring Way	Corringham Road		
Middleton Road	Rotherwick Road, including: Rotherwick Court		

Resident Code	HC1	Business Code	HD
<b>CPZ Name</b>	<b>Hendon</b>		
<b>Streets and partial streets eligible for permits:</b>			
Alderton Crescent	Alderton Way		
Allington Road	Brent Green		
Crespigny Road	Daniel Place		
Fairfield Avenue NW4	Elliot Road - Odd Nos. 1-63, Even Nos. 2-26		
Goodyers Gardens	Foscote Road		
Hendon Way NW4 - Odd Nos. 359-421, Even Nos. 202-258 Kennyland Court – Odd Nos. 25-29, Even Nos. 24-26 Park Mansions	Graham Road - Odd Nos. 1-19, Even Nos. 6-20, Graham Lodge		
Nicoll Place	Neeld Crescent		
Prothero Gardens	Park Road NW4 – Odd Nos. 57-171, Even Nos. 54-164 Cornerways		
Queens Gardens	Queens Road NW4 –Nos. 1-18, Even Nos. 20-24 Collingwood Court Hendon Park Mansions		
Queens Way	Raleigh Close		
Rundell Crescent	St Davids Place		
Sevington Road	Vivian Avenue NW4, Odd Nos. 31-37 Park Mansions - Odd Nos. 1-81 Even Nos. 2-90, Nos. 30-36. Florence Mansions Vivian Mansion Parade Mansions – Odd Nos. 1- 25, Even Nos. 2-26		
Water Brook Lane	Watford Way NW4 - Odd Nos. 1-65, Even Nos. 2-44 Quadrant Close Queens Mansions Central Mansions Nos. 30-80 and 31-79 Parade Mansions		

**SCHEDULE 3**

<b>Resident Code</b>	<b>HC1</b>	<b>Business Code</b>	<b>HD</b>
<b>CPZ Name</b>	<b>Hendon</b>		
<b>Streets and partial streets eligible for permits:</b>			
West View		Hykeham Road	

<b>Resident Code</b>	<b>HC2</b>	<b>Business Code</b>	<b>HD</b>
<b>CPZ Name</b>	<b>Hendon</b>		
<b>Streets and partial streets eligible for permits:</b>			
Babington Road		Brampton Grove	
Brent Street - Odd Nos. 157-169, Even Nos. 186-200 Arkleigh Mansions Tenby Mansions		Church End	
Church Road, including: Tudor Mansions		Church Terrace	
Clarendon Gardens		Egerton Gardens	
Florence Street		Finchley Lane - Odd Nos. 1- 25	
Glebe Crescent		Fuller Street	
Hatchcroft		Greyhound Hill	
Johns' Avenue		Hendale Avenue	
Newark Way		Lodge Road	
Parson Street - Odd Nos. 1-11, Even Nos. 2- 24 Oak House Seaford Cottage The Cottage		Nursery Walk	
Ravenhurst Avenue - Nos. 1-40 and 42a		Prince of Wales Close	
Sherrock Gardens		Rowsley Avenue - Even Nos. 2-8 and No.1	
Southfields - Nos.190-312		Somerset Road	
St. Josephs Grove		St. Marys' Crescent	
Sunningfields Road - Odd Nos. 5-57, Even Nos. 16-134 Danbury House Clarice Court Hendon Lodge Field Court Sunny Lodge Deborah Rayne House St Annes Court Kingsmount Court Nursery Walk Court		Sunny Gardens Road - Odd Nos. 1- 79, Even Nos. 10-26 and 30-52 The Garden Hospital Cheshunt House	
Sunny Hill		Sunny Place	
The Burroughs		Watford Way - Nos. 190-312	
Wroughton Terrace			

### SCHEDULE 3

Resident Code	HC3	Business Code	HD
<b>CPZ Name</b>	Hendon		
<b>Streets and partial streets eligible for permits:</b>			
Cheyne Walk NW4 - Odd Nos. 1-89, Even Nos. 2-32	Hendon Way NW4 - Nos. 202-236		
Cheyne Close	Beaufort Gardens		
Denehurst Gardens	Renters Avenue - No. 31		

Resident Code	E	Business Code	X
<b>CPZ Name</b>	Mill Hill		
<b>Streets and partial streets eligible for permits:</b>			
Abbots Road - Odd Nos. 169-193, Even Nos. 160-174	Albert Road		
Ashbourne Grove	Beech Walk		
Beechwood Close	Brockenhurst Gardens		
Daws Lane - Odd Nos. 15- 45 Mildene	Deansbrook Road NW7 - Odd Nos. 317-347, Even Nos. 348-378		
Derwent Avenue	Downhurst Avenue		
Evensfield Gardens	Flower Lane – Odd Nos. 7-65, excluding Hartley Hall, Even Nos. 2-80		
Goodwyn Avenue	Hale Drive - Odd Nos. 1-103, Even Nos. 2-24		
Hale Grove Gardens	Hale Lane NW7 - Odd Nos. 1-129, Even Nos. 2- 124 Grosvenor Court Chasewood Court Hawkins Court – Nos 1-11		
Hartley Avenue	Hartley Close		
Highwood Grove	Holmwood Grove		
Langley Park	Lawrence Court		
Limes Avenue NW7	Lyndhurst Avenue		
Manor Close	Manor Drive		
Maxwelton Avenue	Maxwelton Close		
Mill Way	Newcombe Park		
Parkmead Gardens	Russel Grove		
Sandbrook Close	Sefton Avenue – Nos. 31 and 33		
Selvage Lane – Nos. 2 and 2A	Stanhope Gardens		
Station Road NW7	Sunbury Avenue		
Sunbury Gardens	Sunnydale Gardens		
Sylvan Avenue NW7	The Broadway – Excluding No.46 (Flats Nos. 1-3)		
The Circle	The service road fronting Clarence Court, Watford Way - including Clarence Court		
Uphill Drive	Victoria Road		

### SCHEDULE 3

<b>Resident Code</b>	<b>E</b>	<b>Business Code</b>	<b>X</b>
<b>CPZ Name</b>	<b>Mill Hill</b>		
<b>Streets and partial streets eligible for permits:</b>			
Watford Way NW7 - Odd Nos. 555- 587 Observatory Court		Watling Avenue - Odd Nos. 367- 385, Even Nos. 310-330	
Weymouth Avenue		Woodcroft Avenue – Even Nos. 2-40	
Woodland W			

<b>Resident Code</b>	<b>E2</b>	<b>Business Code</b>	<b>X</b>
<b>CPZ Name</b>	<b>Mill Hill</b>		
<b>Streets and partial streets eligible for permits:</b>			
Grenville Place			

<b>Resident Code</b>	<b>MH</b>	<b>Business Code</b>	<b>-</b>
<b>CPZ Name</b>	<b>Mill Hill East</b>		
<b>Streets and partial streets eligible for permits:</b>			
Bittacy Hill		Bittacy Road	
Sanders Lane			

<b>Resident Code</b>	<b>FN</b>	<b>Business Code</b>	<b>FNZ</b>
<b>CPZ Name</b>	<b>North Finchley</b>		
<b>Streets and partial streets eligible for permits:</b>			
Ashbourne Close		Avenue Road	
Avondale Avenue, including: Worcester Court		Ballards Lane N12 - Odd Nos. 267- 369, Even Nos. 22-382	
Birkbeck Road		Britannia Road	
Budd Close		Castle Road	
Churchfield Avenue		Christchurch Avenue, including: Greenways	
Claire Court		Coleridge Road, including: Hughes Close	
Cliveden Close		Croft Mews	
Dale Grove		Derby Avenue	
Derwent Crescent		Fairfield Close	
Fenstanton Avenue		Finchley Park - Odd Nos. 1- 55, Even Nos. 2-86	
Fredricks Place Whittington Mews		Friary Road - Odd Nos. 1- 17, Even Nos. 2-50	
Friern Park - Odd Nos. 5-49 and 77-81, Even Nos. 2-70		Friern Watch Avenue - Odd Nos. 1-63, Even Nos. 2-64	

### SCHEDULE 3

Resident Code	FN	Business Code	FNZ
<b>CPZ Name</b>	<b>North Finchley</b>		
<b>Streets and partial streets eligible for permits:</b>			
The Lindens Nos. 1-62			
Gainsborough Road		Glenhurst Road	
Grange Avenue		Grove Road N12	
Grangeway		Green Bank	
Hall Street		High Road N12 - Odd Nos. 679-1035, Even Nos. 622-1022,	
Holden Avenue, excluding: Marian House		Holden Road – Odd Nos. 1-41, Even Nos. 8-30, 30A, B, C, Marian House Manaton Shanklin Holmdene	
Highwood Avenue		Hutton Grove	
Lambert Road		Lodge Lane	
Little Cedars		Limes Avenue N12	
Lynton Avenue		Nansen Village	
Nether Street N12 - Odd Nos. 1-131, Even Nos. 2-92, Gainsborough Court Duncan Court		Northwood Gardens	
Netherfield Road		Moss Hall Crescent	
Mayfield Avenue – Odd Nos. 1-69, Even Nos. 2-54,		Percy Road, including: Alton Scoulton Hilton Recton Cottages Nos. 1-5	
Okehampton Close		Regent Close	
Ravensdale Avenue		Rosement Avenue	
Sandringham Gardens - Odd Nos. 1- 55, Even Nos. 2-48 Hamilton Square		Sonia Gardens	
Squirrels Close		Stanhope Road	
St Andrews Close		Theobald's Avenue	
Torrington Park - Odd Nos. 1- 131, Even Nos. 2-120 Malvern Lodge Whitton Lodge Michelle Court Park View Court		Torrington Close	
Victoria Grove		The Oaks	
Woodberry Grove - Odd Nos. 1- 3, Even Nos. 2-6		Woodgrange Avenue - Odd Nos. 1-17, Even Nos. 2-28	
Woodside Grange Road		Woodside Avenue	

### SCHEDULE 3

Resident Code	FN	Business Code	FNZ
CPZ Name	North Finchley		
<b>Streets and partial streets eligible for permits:</b>			
Woodhouse Road - Even Nos. 2- 64, Odd Nos. 1-93	Woodside Park Road N12 – Odd Nos.51-71 Even Nos. 70-90		
Woodside Grove	Woodside Lane		
Woodside Park Road N12 - Odd Nos. 1-49, Even Nos. 2-68 Emerald Court St Johnstone House			

Resident Code	TF	Business Code	TFZ
CPZ Name	Temple Fortune		
<b>Streets and partial streets eligible for permits:</b>			
Asmuns Place	Alyth Gardens		
Clifton Gardens	Bridge Lane - No. 21 Courtleigh		
Cranbourne Gardens - Nos. 1,2,4	Farm Walk – No. 1		
Dingwall Gardens	Forres Gardens		
Finchley Road - Odd Nos. 983-1115, Even Nos. 746- 818	Hampstead Way - Even Nos. 142- 166 Queens Court Nos. 1-38		
Hendon Park Row, including: Oak Villas	Hampstead Gardens		
Saffron Close	Leeside Crescent - Odd Nos. 1- 75, Even Nos. 2-48		
Temple Fortune Lane NW11 - Nos. 1A, 1B, 1-23 and 40-94 Temple Fortune Court	St Edward's Close		
Temple Gardens	Temple Grove		

Resident Code	GS	Business Code	-
CPZ Name	Garden Suburb		
<b>Streets and partial streets eligible for permits:</b>			
Asmuns Hill	Hampstead Way - Odd Nos. 113-221, Even Nos. 26-140 Queens Court - Nos. 39-80		
Meadway	Temple Fortune Hill --- Odd Nos. 1-51, Even Nos. 2-50		
Willifield Green	Willifield Way		

Resident Code	WH1	Business Code	WHZ
CPZ Name	West Hendon		

### SCHEDULE 3

<b>Streets and partial streets eligible for permits:</b>	
Brent View Road	Garrick Road
Herbert Road	Park Road NW9 – Odd Nos. 1-7, Even Nos. 2-4
Russell Road	Station Road NW9 Odd Nos.1-15, Even Nos. 2-26
Wilberforce Road	

<b>Resident Code</b>	WH2	<b>Business Code</b>	WHZ
<b>CPZ Name</b>	West Hendon		
<b>Streets and partial streets eligible for permits:</b>			
Borthwick Road	Cool Oak Lane - Odd Nos. 33-59, Even Nos. 6-32		
Dehar Crescent	Esmer Crescent		
Marriotts Close	Marsh Drive		
Milton Road	Perryfield Way		
Ramsey Close	Ravenstone Road		
Rosemead	Seelig Avenue		
Stanley Road NW9	Stuart Avenue		
Telford Road	Tyrrel Way		
Warner Close	Woolmead Avenue – excluding: Verulum Court		



<b>Resident Code</b>	WH3	<b>Business Code</b>	WHZ
<b>CPZ Name</b>	West Hendon		
<b>Streets and partial streets eligible for permits:</b>			
Algernon Road			
Audley Road	Bertram Road NW4 – Odd Nos. 1-91, Even Nos. 2-96		
Dallas Road NW4 - No. 1 only	Dartmouth Road NW4 Odd Nos. 1-81, Even Nos. 2-96		
Edgeworth Avenue	Edgeworth Crescent		
Faber Gardens	Hollyview Close		
Malcolm Crescent, including: Malcolm Court	Mount Road		
Montagu Road	Station Road NW9 – Excluding Odd Nos. 1-15, Even Nos. 2-4		
Park Road - Odd Nos.13-39, Even Nos.6-38	Vaughan Avenue		
Talbot Crescent	Vivian Avenue NW4 – No.83 Edmunds Court		
Vicarage Road	Woodward Avenue		
<b>Resident Code</b>	ED	<b>Business Code</b>	-
<b>CPZ Name</b>	Event Day		



### SCHEDULE 3

<b>Streets and partial streets eligible for permits:</b>	
Abercorn Close	Katherine Close
Abercorn Road	Kingsbridge Drive
Aberdare Gardens	Ladysmith Close
Appledore Way	Langstone Way
Arlington Green	Lee Road
Ashley Close	Linksway
Ashley Lane	Longfield Avenue
Ashley Walk	Mallow Mead
Aylesham Close	Manor Hall Avenue
Bampton Drive	Manor Hall Drive
Barford Close	Marwood Drive
Bittacy Close	Meadow Drive
Bittacy Hill	Milespit Hill - Odd Nos. 1-95, Even Nos. 2-56 Ashley Down House Hunters Beck The Willows
Bittacy Park Avenue	Moorlands Avenue
Bittacy Rise	Moreton Close
Bittacy Road	Mulberry Close
Bradshaw Drive	New Road
Brancaster Drive	Nursery Walk
Bressay Drive	Oakhampton Road
Brockenhurst Gardens	Oaklodge Way
Brookfield Avenue	Osborn Gardens
Brookfield Close	Page Meadow
Brookfield Crescent	Page Street
Bunns Lane - Odd Nos. 13-89, Even Nos. 6-104, 108 and 110 Caldew Court Nos. 1-12 Featherstone Court Nos. 1-14 Farm House Court Nos. 1-24	Parkmead Gardens
Burnham Close	Parkside
Champions Way	Prince of Wales Close
Chatsworth Avenue	Pursley Road
Chatsworth Close	Regency Crescent
Cheldon Avenue	Ridge Close
Church End	Robin Lane
Church Terrace	Rowlands Close
Clarendon Gardens	Rowsley Avenue
Colebrook Close	Rushden Gardens
Colenso Drive	Rydal Close
Copthall Drive	Salcombe Gardens
Copthall Gardens	Sanders Lane

### SCHEDULE 3

Resident Code	ED	Business Code	-
CPZ Name	Event Day		
<b>Streets and partial streets eligible for permits:</b>			
Courtgate Close	Sandwick Close		
Cumberland Gardens	Seaton Square		
Devonshire Crescent	Sebergham Grove		
Devonshire Road	Sherwood Road		
Dollis Road – Odd Nos. 93-143, Even Nos. 68-78 Millwind Court Nos. 1-4	Shillingford Close		
Downage	Shirwell Close		
Engel Park	Southfields		
Fakenham Close	St Mary's Crescent		
Featherstone Road	Stanhope Gardens		
Florence Street	Stockford Avenue		
Flower Lane – Odd Nos. 11-65, Even Nos. 2-80 Mill Hill Industrial Estate - Units 1-9 Sacred Heart Church Hanley Memorial Hall Church of St Michael and all Angels.	Sunningfields Crescent		
Foreland Court	Sunningfields Road		
Freeland Park	Sunny Gardens Road		
Frith Court	Sunny Hill		
Frith Lane - Nos. 1-12, Even Nos. 2-4 Bittacy Court	Sunny Place		
Fuller Street	Sylvan Avenue		
Garrick Drive	Tavistock Avenue		
Garrick Park	The Ridgeway – Odd Nos. 1-9 Beech Tree Cottage Cameo Chenies House Chorlton, Elbury Hadleigh, Haytor Hillrose House Knoll Top Landfall Ridgetop House Tantallon Woodingdene		
Glenmere Avenue	The Rise		
Grants Close	Thornbury Close		
Great North Way - Odd Nos. 5-327, Even Nos. 8-86 Christopher Court	Thornfield Avenue		

### SCHEDULE 3

Resident Code	ED	Business Code	-
CPZ Name	Event Day		
<b>Streets and partial streets eligible for permits:</b>			
Liberty Court			
Madison Court			
Caledonia Court			
Augusta Court			
Ballista Court			
Lime Court			
Sycamore Court			
Ashley Court			
Conifer Court			
Greenlands Lane		Timberdene	
Greyhound Hill		Tithe Close	
Hall Lane		Tithe Walk	
Hartley Avenue		Tiverton Way	
Hartley Close		Tudor Close	
Hatherleigh Close		Tumberry Close	
Hendale Avenue		Vineyard Avenue	
Hillside Grove		Watford Way - Odd Nos. 413-487, Even Nos. 390-492	
Hilltop Gardens		Westside	
Holders Hill Avenue		Wheatley Close	
Holders Hill Circus		Wise Lane - Nos. 1-127, Even Nos. 2-104 Grenfell Court – Nos. 1-11	
Holders Hill Crescent		Wisteria Close	
Holders Hill Drive		Woodberry Close	
Holders Hill Gardens		Woodcote Avenue	
Holders Hill Road		Woodland Way	
Holmdene Avenue		Woodtree Close	
Honiton Gardens			

Resident Code	TW	Business Code	-
CPZ Name	Totteridge & Whetstone Station		
<b>Streets and partial streets eligible for permits:</b>			
Birley Road		Hayward Road	
Naylor Road - Odd Nos. 1-79, Even Nos. 2 - 64		Totteridge Lane Odd Nos. 5- 63, Totteridge Lane Even Nos. 12-26	

## LONDON BOROUGH OF BARNET

### The Barnet (Free Parking Places, Loading Places, Waiting, Loading and Stopping Restrictions) (Amendment No.14) Order 2016

### The Barnet (Charged-for Parking Places) (Amendment No.15) Order 2016

#### STATEMENT OF REASONS

In order to deter all-day commuter-type parking from taking place in Naylor Road, Birley Road and Hayward Road N20, thus improving resident parking opportunity and reducing traffic congestion in those roads, a Controlled Parking Zone will be introduced in Naylor Road, Birley Road and Hayward Road N20.

1. The general effect of the Charged-for Parking Places Order will be to:
  - (a) introduce parking places for the use of residents and their visitors in Naylor Road (between Totteridge Lane and No. 79 Naylor Road), Birley Road and Hayward Road N20.
  - (b) provide that these parking places will operate between 2pm and 3pm Monday to Sunday, during which vehicles will be required to have a valid permit or visitor voucher displayed in their vehicle to be parked in the parking places.
  - (c) provide that residents residing in the addresses detailed in Schedule 1 below will be eligible to obtain/purchase permits and vouchers which will enable that vehicle to park without limitation during the controlled hours
  - (d) provide that vehicles displaying a valid disabled badge will be able to park in the parking places during the controlled hours without need to display a permit or voucher

Permits and vouchers cost as follows:

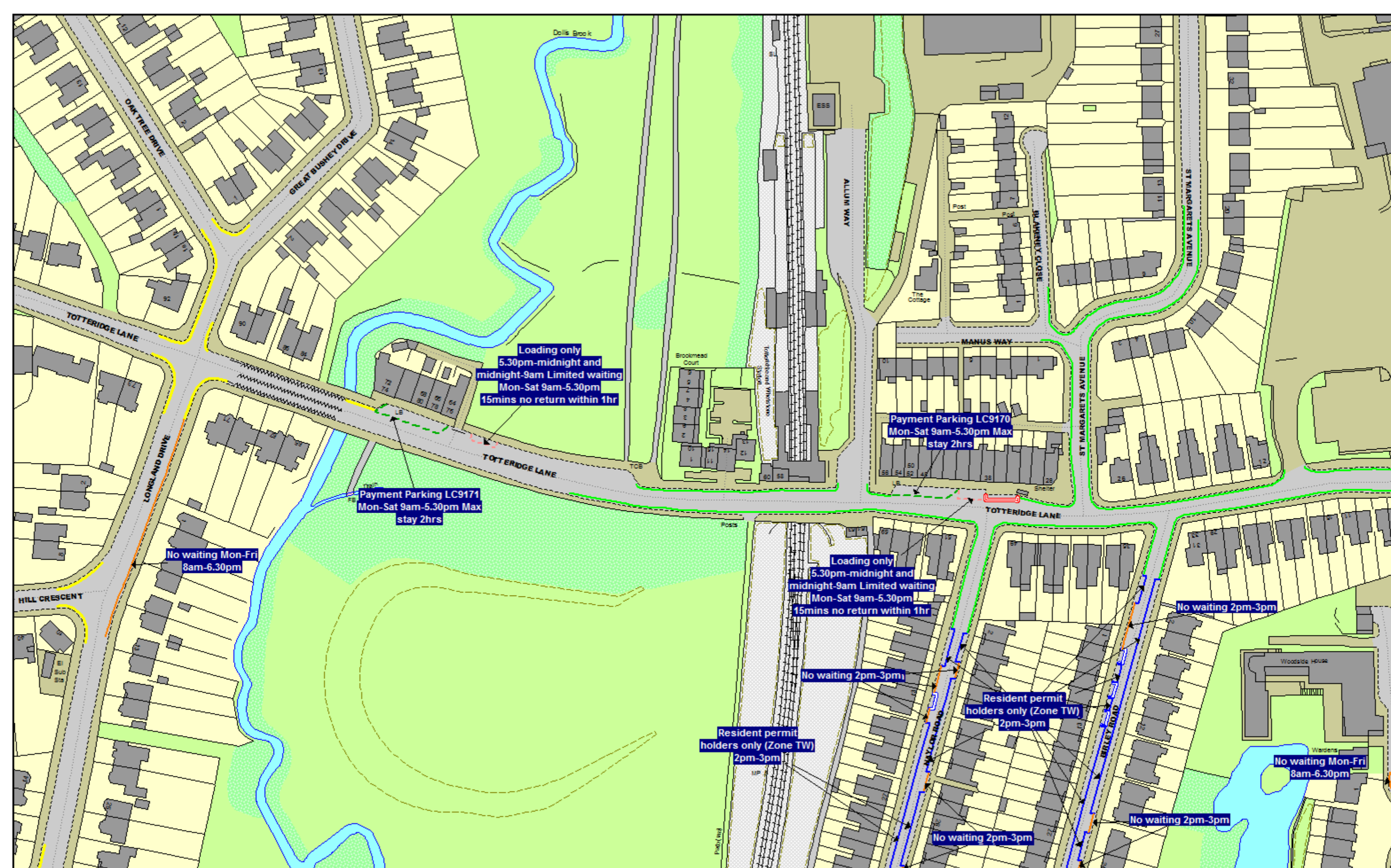
Permit type	Category of permit	Charge	Period of validity*
Resident Permit	1 <sup>st</sup> Vehicle annual Lower Band Emissions <110gCo2	£30.00	One year from date of issue
	1 <sup>st</sup> Vehicle annual Middle Band Emissions 111-200gCo2	£40.00	One year from date of issue
	1 <sup>st</sup> Vehicle annual Higher Band Emissions >200gCo2	£60.00	One year from date of issue
Resident Permit	2 <sup>nd</sup> Vehicle annual	£70.00	One year from date of issue
Resident Permit	3 <sup>rd</sup> Vehicle annual	£70.00	One year from date of issue
Resident Permit	4 <sup>th</sup> Vehicle annual	£70.00	One year from date of issue
Resident Permit	Green annual Electric cars	Free	One year from date of issue
Visitor Vouchers	All controlled parking zones, except Event Day, visitor vouchers with a maximum per household of 200 in any 12 month period.	£12.00 per 12 vouchers	Remain valid for use indefinitely but expire immediately after first use.

2. The general effect of the Free Parking Places, Loading Places, Waiting, Loading and Stopping Restrictions Order will be to introduce Monday to Sunday 2pm to 3pm waiting restrictions along certain lengths of Naylor Road, Birley Road and Hayward Road where parking places and other existing waiting restrictions or disabled bays are not provided.

Loading will be permitted in parking places referred to in 1 above, and on waiting restrictions referred to in 2 above, for up to 40 minutes provided that the loading/unloading activity was seen to be actively taking place.

#### Schedule 1 – Eligible properties for the purpose of issue of residents permits and visitor vouchers

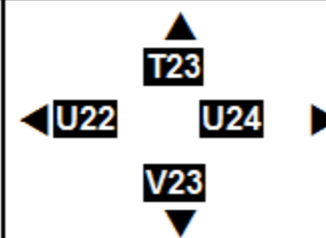
- Birley Road (all properties)
- Hayward Road (all properties)
- Naylor Road (Odd Nos. 1 to 79 & Even Nos. 2 to 74); Totteridge Lane (Even No.s. 12 to 26 & Odd Nos. 5 to 63).



**Order Titles:**

**The Barnet (Free Parking Places, Loading Places and Waiting, Loading and Stopping Restrictions) Consolidation Order 2014**  
**The Barnet (Charged-For Parking Places) Consolidation Order 2014**

NOTE: SEE KEY SHEET FOR RESTRICTIONS DISPLAYED

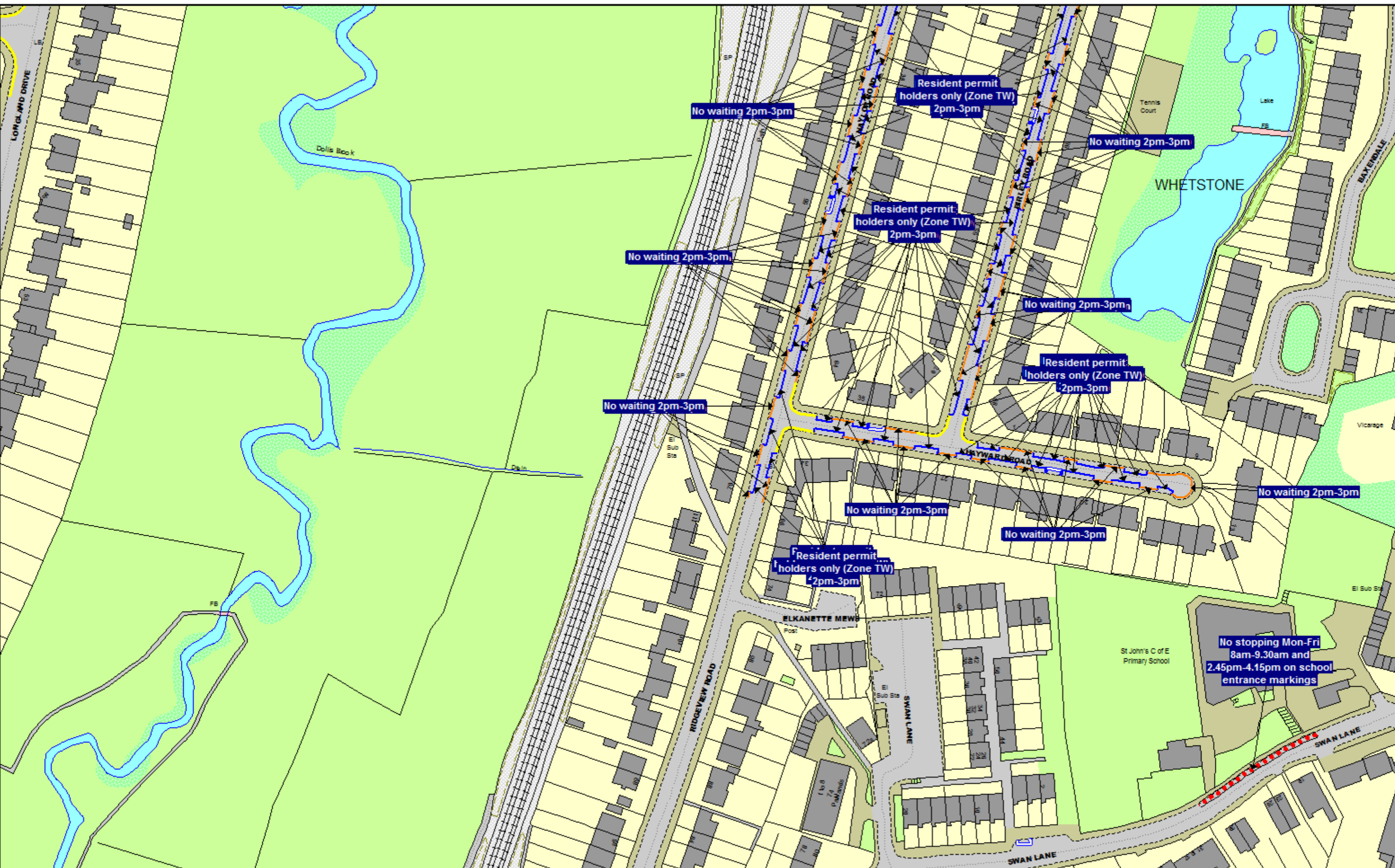


N

This map is based upon Ordnance Survey mapping with the permission of the Controller of Her Majesty's Stationery Office. Crown Copyright Reserved. Unauthorised reproduction infringes Crown Copyright and may lead to prosecution or civil proceedings. Licence No. 100017674

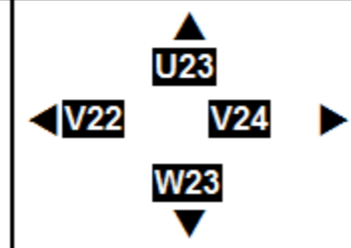
SCALE	1 : 1250	@ A3
DATE	18/04/2016	
MAP	Tile Ref. U23	
REVISION	2	CONFIRMED





**Order Titles:**  
**The Barnet (Free Parking Places, Loading Places and Waiting, Loading and Stopping Restrictions) Consolidation Order 2014**  
**The Barnet (Charged-For Parking Places) Consolidation Order 2014**

NOTE: SEE KEY SHEET FOR RESTRICTIONS DISPLAYED



N

This map is based upon Ordnance Survey mapping with the permission of the Controller of Her Majesty's Stationery Office. Crown Copyright Reserved. Unauthorised reproduction infringes Crown Copyright and may lead to prosecution or civil proceedings. Licence No. 100017674

SCALE	1 : 1250 @ A3
DATE	18/04/2016
MAP	Tile Ref. V23
REVISION	2 CONFIRMED