

THE COUNCIL OF THE LONDON BOROUGH OF BARNET

TRAFFIC MANAGEMENT ORDER

2015 No. 18

The Barnet (Charged-for Parking Places) (Amendment No.8) Order 2015

Made: 15th October 2015

Coming into operation: 15th October 2015

The Council of the London Borough of Barnet, having consulted the Commissioner of Police of the Metropolis, in exercise of the powers conferred by sections 45, 46, 49 and 124 of and Schedule 9 to the Road Traffic Regulation Act 1984(a) and of all other powers thereunto enabling, hereby make the following Order:-

1. Citation and commencement

1.1 This Order shall come into operation on 15th October 2015 and may be cited as The Barnet (Charged-for Parking Places) (Amendment No.8) Order 2015

2. Interpretation

2.1 In this Order "the Order of 2014" means The Barnet (Charged-for Parking Places) Consolidation Order 2014(b)

2.2 Any reference in this Order to any enactment shall be construed as a reference to that enactment as amended, applied, consolidated, re-enacted by or as having effect by virtue of any subsequent enactment.


3. Substitution of Map Tiles

3.1 Without prejudice to the validity of anything done or to any liability incurred in respect of any act or omission before the coming into operation of this Order, the Order of 2014 shall have effect as though for the map tiles attached to that Order and specified in column 1 of Schedule 1 to this Order, there were substituted the map tiles attached to this Order and specified in relation thereto in column 2 of Schedule 1 to this Order.

3.2 The substitution of any map tile referred to in Article 3.1 of this Order will have the effect of revoking any provision provided or designated by a previous version of that map tile and not incorporated into the latest version.

a 1984 c.27
b LBB 2014 No.121

Dated this 15th October 2015



Martin Cowie
Assistant Director Strategic Planning, Regeneration and Transport

LONDON BOROUGH OF BARNET

The Barnet (Charged-for Parking Places) (Amendment No. 8) Order 2015

EXPLANATORY NOTE

(This Note is not part of the Order, but it is intended to indicate its general purport).

This Order makes changes to the charged-for, on-street parking provisions in the London Borough of Barnet at certain locations by replacing and adding versions of certain map tiles to the Order of 2014.

Schedule 1

(see Article 3.1)

Map tile attached to the Order of 2014 1	Map tile attached to this Order 2
Map Tile Ref: AO21 - Version 0	Map Tile Ref: AO214 - Version 1
Map Tile Ref: Z24 - Version 0	Map Tile Ref: Z24 - Version 1

LONDON BOROUGH OF BARNET

The Barnet (Free Parking Places, Loading Places, Waiting, Loading and Stopping Restrictions) (Amendment No.8) Order 2015

The Barnet (Charged-for Parking Places) (Amendment No.8) Order 2015

STATEMENT OF REASONS

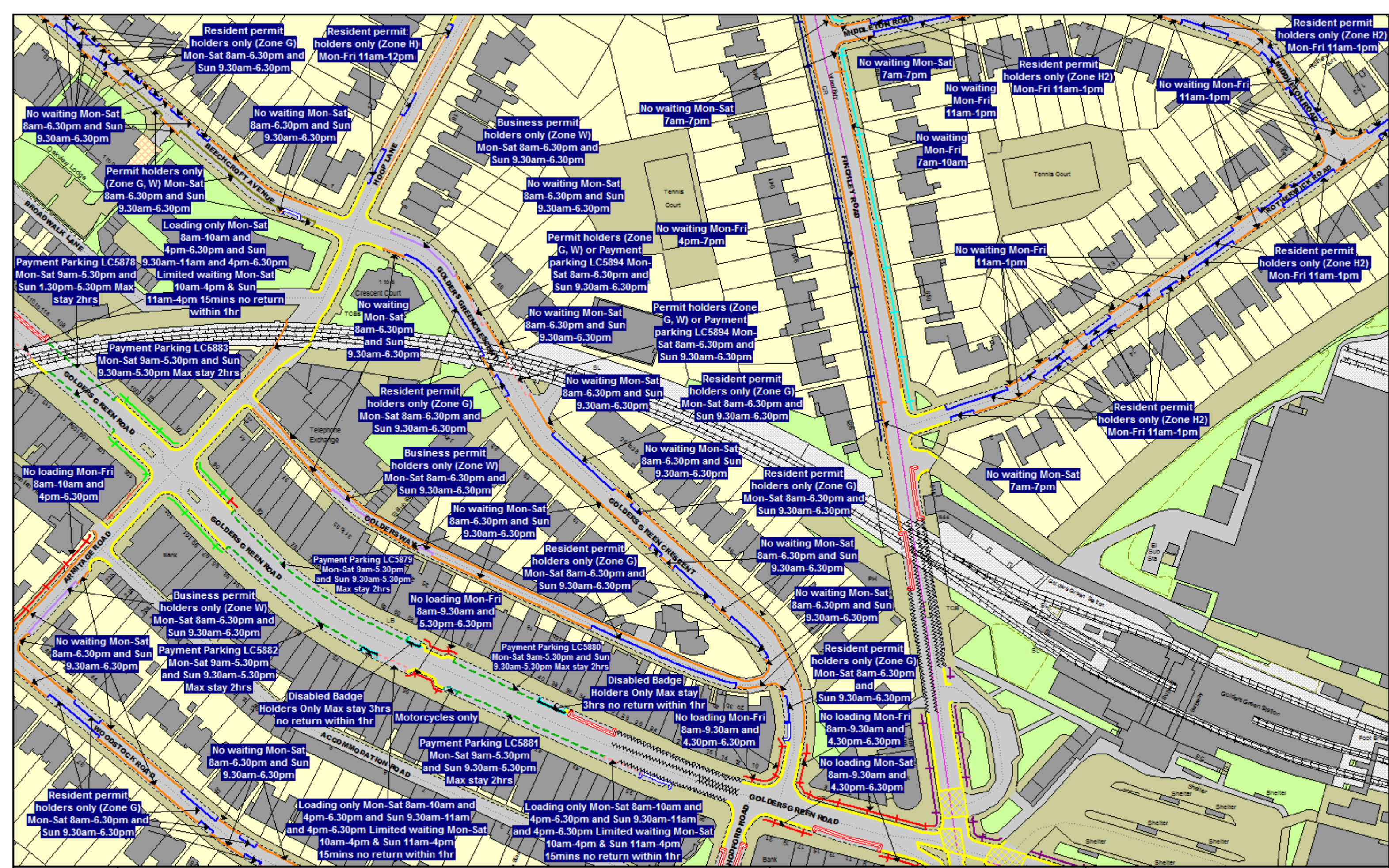
The above Orders relate to Crossovers.

Crossovers

- **New Crossovers**

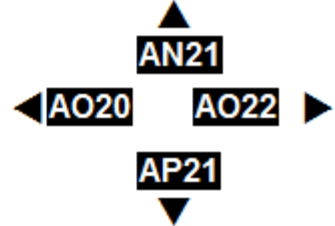
In order to accommodate the introduction of 'dropped kerb' vehicle crossovers to enable access to off-street facilities, the general effect of the Orders will be to remove existing parking spaces and replace with yellow line waiting restrictions which will operate for the same time as the corresponding Controlled Parking Zone (CPZ), as follows:

Location	Parking bay type to be removed	Number of spaces to be removed	To be replaced with
Outside no. 77 Friern Park N12	Resident permit holders only	One	9am to 5pm Monday to Saturday Waiting Restriction
Outside no. 21 Hoop Lane NW11	Resident permit holders only	One	11am to 12midday Monday to Friday Waiting Restriction



Order Titles:
The Barnet (Free Parking Places, Loading Places and Waiting, Loading and Stopping Restrictions) Consolidation Order 2014
The Barnet (Charged-For Parking Places) Consolidation Order 2014

NOTE: SEE KEY SHEET FOR RESTRICTIONS DISPLAYED



N

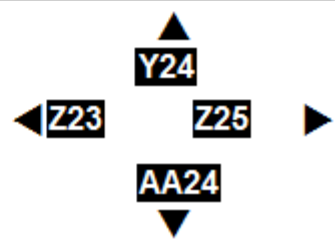
This map is based upon Ordnance Survey mapping with the permission of the Controller of Her Majesty's Stationery Office. Crown Copyright Reserved. Unauthorised reproduction infringes Crown Copyright and may lead to prosecution or civil proceedings. Licence No. 100017674

SCALE	1 : 1250	@ A3
DATE	15/10/2015	
MAP	Tile Ref. AO21	
REVISION	1	CONFIRMED



Order Titles:
The Barnet (Free Parking Places, Loading Places and Waiting, Loading and Stopping Restrictions) Consolidation Order 2014
The Barnet (Charged-For Parking Places) Consolidation Order 2014

NOTE: SEE KEY SHEET FOR RESTRICTIONS DISPLAYED



N

This map is based upon Ordnance Survey mapping with the permission of the Controller of Her Majesty's Stationery Office. Crown Copyright Reserved. Unauthorised reproduction infringes Crown Copyright and may lead to prosecution or civil proceedings. Licence No. 100017674

SCALE	1 : 1250	@ A3
DATE	15/10/2015	
MAP	Tile Ref. Z24	
REVISION	1	CONFIRMED