

THE COUNCIL OF THE LONDON BOROUGH OF BARNET

TRAFFIC MANAGEMENT ORDER

2016 No. 13

The Barnet (Charged-for Parking Places) (Amendment No.16) Order 2016

Made: 12th May 2016

Coming into operation: 16th May 2016

The Council of the London Borough of Barnet, having consulted the Commissioner of Police of the Metropolis, in exercise of the powers conferred by sections 45, 46, 49 and 124 of and Schedule 9 to the Road Traffic Regulation Act 1984(a) and of all other powers thereunto enabling, hereby make the following Order:-

1. Citation and commencement

1.1 This Order shall come into operation on 16th May 2016 and may be cited as The Barnet (Charged-for Parking Places) (Amendment No.16) Order 2016.

2. Interpretation

2.1 In this Order "the Order of 2014" means The Barnet (Charged-for Parking Places) Consolidation Order 2014(b)

2.2 Any reference in this Order to any enactment shall be construed as a reference to that enactment as amended, applied, consolidated, re-enacted by or as having effect by virtue of any subsequent enactment.

3. Substitution of Map Tiles

3.1 Without prejudice to the validity of anything done or to any liability incurred in respect of any act or omission before the coming into operation of this Order, the Order of 2014 shall have effect as though for the map tiles attached to that Order and specified in column 1 of Schedule 1 to this Order, there were substituted the map tiles attached to this Order and specified in relation thereto in column 2 of Schedule 1 to this Order.

3.2 The substitution of any map tile referred to in Article 3.1 of this Order will have the effect of revoking any provision provided or designated by a previous version of that map tile and not incorporated into the latest version.

a 1984 c.27
b LBB 2014 No.121

4. Substitution of Schedules

4.1 Without prejudice to the validity of anything done or to any liability incurred in respect of any act or omission before the coming into operation of this Order, the Order of 2014 shall have effect as though:

- (a) the Schedule 3 to that Order was substituted by the Schedule 2 to this Order.
- (b) the Schedule 5 to that Order was substituted by the Schedule 3 to this Order.
- (c) the Schedule 8 to that Order was substituted by the Schedule 4 to this Order
- (d) the Schedule 9 to that Order was substituted by the Schedule 5 to this Order

Dated this: 12th May 2016

A handwritten signature in black ink, appearing to read 'J. Blake', with a stylized flourish at the end.

Jamie Blake
Commissioning Director, Environment

LONDON BOROUGH OF BARNET

The Barnet (Charged-for Parking Places) (Amendment No.16) Order 2016

EXPLANATORY NOTE

(This Note is not part of the Order, but it is intended to indicate its general purport).

This Order makes changes to the charged-for, on-street parking provisions in the London Borough of Barnet at certain locations by replacing certain map tiles to the Order of 2014.

Schedule 1

(see Article 3.1)

Map tile attached to the Order of 2014 1	Map tile attached to this Order 2
Map Tile Ref: AQ20 – Version 1	Map Tile Ref: AQ20 - Version 2
Map Tile Ref: AR19 – Version 0	Map Tile Ref: AR19 - Version 1
Map Tile Ref: AR20 – Version 1	Map Tile Ref: AR20 - Version 2
Map Tile Ref: AR21 – Version 2	Map Tile Ref: AR21 - Version 3
Map Tile Ref: AS19 – Version 2	Map Tile Ref: AS19 - Version 3
Map Tile Ref: AS20 – Version 3	Map Tile Ref: AS20 - Version 4
Map Tile Ref: AS21 – Version 3	Map Tile Ref: AS21 - Version 4

SCHEDULE 2

Column 1	Column 2	Column 3	Column 4	Column 5
Resident Code	Business Code	Controlled Parking Zone (CPZ) Name	Permitted days (Inclusive)	Permitted times
A	-	Church Cottages	Mon-Fri Sat & Sun	08:00 – 09:30, 14:45 – 16:15, 18:30 – 20:45 10:00 – 16:00, 18:30 – 20:45
B	-	Brent Cross	Mon-Sat	10:00 – 18:30
BX	BXZ	Brent Cross Station	Mon-Fri	11:00 – 12:00
C	CB	Chipping Barnet	Mon-Sat	08:00 – 18:30
D	CB	Chipping Barnet	Mon-Fri	14:00 – 15:00
CE	CEZ	Church End	Mon-Fri	14:00 – 15:00
CE	CEZ	Church End	Mon-Sat	08:00 – 20:00
P	R	Colindale	Mon-Fri	14:00 – 15:00
C1	CZ	Cricklewood	Mon-Fri	10:00 – 11:00
CT	CZ	Cricklewood (Terraces)	Mon-Sun	09:00 – 22:00
CW	CZ	Cricklewood (Groves)	Mon-Sun	09:00 – 22:00
M	Q	East Finchley	Mon-Fri	14:00 – 15:00
M	Q	East Finchley	Mon-Sat	10:00 – 18:30
J	U	Edgware	Mon-Fri	10:00 – 11:00
K	U	Edgware	Mon-Sat	08:00 – 18:30
K	U	Edgware	Mon-Sun	08:00 – 21:00
L	U	Edgware	Mon-Fri	10:00 – 11:00
G	W	Golders Green	Mon-Sat Sun	08:00 – 18:30 09:30 – 18:30
H	W	Golders Green	Mon-Fri	11:00 – 12:00
H2	W	Golders Green	Mon-Fri	11:00 – 13:00
HC1	HD	Hendon	Mon-Fri	11:00 – 12:00
HC2	HD	Hendon *	Mon-Fri	10:00 – 17:00
HC2	HD	Hendon *	Mon-Fri	11:00 – 15:00
HC3	HD	Hendon	Mon-Sat	08:00 – 18:30
E	X	Mill Hill *	Mon-Fri	11:00 – 12:00
E2	X	Mill Hill *	Mon-Fri	08:00 – 18:30
MH	-	Mill Hill East *	Mon-Fri	10:00 – 11:00

SCHEDULE 2

Column 1	Column 2	Column 3	Column 4	Column 5
Resident Code	Business Code	Controlled Parking Zone (CPZ) Name	Permitted days (Inclusive)	Permitted times
FN	FNZ	North Finchley	Mon-Sat	09:00 – 17:00
FN	FNZ	North Finchley	Mon-Fri	14:00 – 15:00
TF	TFZ	Temple Fortune	Mon-Fri	10:00 – 11:00
TF	TFZ	Temple Fortune	Mon-Fri	13:00 – 14:00
TF	TFZ	Temple Fortune	Mon-Fri	10:00 – 11:00, 15:00 – 16:00
TF	TFZ	Temple Fortune	Mon-Fri	09:30 – 18:00
			Saturday	14:00 – 18:00
GS	-	Garden Suburb	Mon-Fri	13:00 – 14:00
WH1	WHZ	West Hendon	Mon-Sat	09:30 – 16:30
WH2	WHZ	West Hendon	Mon-Fri	10:00 – 11:00
WH3	WHZ	West Hendon	Mon-Fri	10:00 – 11:00
WH3	WHZ	West Hendon	Mon-Fri	10:00 – 17:00
WH3	WHZ	West Hendon	Mon-Fri	10:00 – 19:00
ED	-	Event Day	Saturday	08:00 – 14:00
TW	-	Totteridge & Whetstone Station	Event Days	13:00 – 18:00
CG	CGZ	Cloister Road and Garth Road	Mon-Sun	14:00 – 15:00
			Mon-Sun	13:00 – 20:00
Note *	Those streets and parts of streets within CPZs flagged * above, that also fall within the Event Day CPZ, will also be subject to the permitted days and times applicable to the Event Day CPZ and a permit for the Event Day CPZ will be required in addition to a permit for that flagged CPZ.			

SCHEDULE 3

Resident Code	A	Business Code	-
CPZ Name	Church Cottages		
Streets and partial streets eligible for permits:			
The Ridgeway			
Church Cottages Nos. 1-5			

Resident Code	B	Business Code	-
CPZ Name	Brent Cross		
Streets and partial streets eligible for permits:			
Brent Park Road		Dallas Road	
Layfield Close		Layfield Crescent	
Layfield Road		Sturgess Avenue	

Resident Code	BX	Business Code	BXZ
CPZ Name	Brent Cross Station		
Streets and partial streets eligible for permits:			
Alba Gardens		Ambrose Avenue	
Beverley Gardens		Brent Court	
Brookside Road		Elmcroft Crescent	
Garrick Avenue		Gloucester Gardens	
Golders Green Road - Odd Nos. 157-237, 241-289 and Even Nos. 182-296		Golders Manor Drive	
Windsor Court			
Princes Parade			
Russell Parade			
Melvin Hall			
Phildor Court			
Roman House			
Riverside Drive			
Ray Court			
Sage Court			
Gloucester Court			
Eagle Lodge			
Hamilton Road – Odd Nos. 1-165, Even Nos. 2-136		Heather Gardens	
Heathfield Gardens		Hendon Way – Oakfield Court	
Highfield Avenue		Highfield Gardens	
Highfield Road		Limes Avenue	
Montpelier Rise		Montpelier Way	
Princes Park Avenue – Odd Nos. 1-25, Even Nos. 4-28		Ridge Hill	
Russell Gardens		Sandringham Road	

SCHEDULE 3

Resident Code	BX	Business Code	BXZ
CPZ Name		Brent Cross Station	
Streets and partial streets eligible for permits:			
Sinclair Grove		Sneath Avenue	
St. Marys Road		The Drive – Odd Nos. 1-79, Even Nos. 2-90	
The Grove		The Ridgeway Odd Nos. 83-127 and Even Nos. 78-98	
Wessex Gardens		Wessex Way	
Western Avenue		Woodlands, including Dolphin Court Hanover Mead	
Woodstock Avenue		Woodville Gardens	
Woodville Road		Brentfield Gardens – Nos. 1-18	

Resident Code	C	Business Code	CB
Zone Name		Chipping Barnet	
Streets and partial streets eligible for permits:			
Alston Road		Blenheim Road	
Bath Place		Bruce Road	
Carnarvon Road		Chipping Close	
Cattley Close		Christchurch Lane	
Church Passage		Dury Road	
Coes Alley		East View	
Elm Road		Gladsmuir Road	
Falkland Road		Hadley Green (Great North Road)	
Fitzjohn Avenue		Hadley Highstone - No. 2	
Hadley Green Road		Hadley Ridge	
Hadley Grove		Hyde Close	
High Street – Odd Nos. 17-203, Even Nos. 26-100, 104-248		Marriot Road	
Hillside Gardens – Even Nos. 2-48, Odd Nos. 1-35		Moxon Street	
Mays Lane – Even Nos. 72-84 only		Nesbitts Alley	
Moon Lane, including Farrington Cottages		Orchard Road	
Newlyn Road		Park Road	
Nursery Row		Ravenscroft Park	
Pinecroft Crescent		Salisbury Road	
Queens Road		Stapylton Road	
South Close		Strafford Road	
St. Albans Road – Odd Nos. 1-5 and 9-47, Even Nos. 2-36. Exchange Buildings		The Avenue	

SCHEDULE 3

Resident Code	C	Business Code	CB
Zone Name	Chipping Barnet		
Streets and partial streets eligible for permits:			
Sunset View		The Drive	
Tapster Street		Victors Way	
Thornton Road		Wellhouse Lane – Nos. 1-5	
Union Street		Wyburn Avenue	
Wood Street		Wycombe Gardens	
Wrotham Road			

Resident Code	D	Business Code	CB
CPZ Name	Chipping Barnet		
Streets and partial streets eligible for permits:			
Barnet Hill - 1-12 Hillside Mansions		Bedford Avenue	
Elton Avenue		Mays Lane - Nos. 16, 18, 62 and 64	
Ellesmere Grove		High Street – Odd Nos. 1-15, Even Nos. 2-24, excluding 7c	
Milton Avenue		Normandy Avenue	
Vale Drive		Woodfall Avenue	

Resident Code	CE	Business Code	CEZ
CPZ Name	Church End		
Streets and partial streets eligible for permits:			
Albert Place		Arcadia Avenue	
Ballards Lane - Odd Nos. 1-223, Even Nos. 2-170 Hadley Court		Brownlow Road	
Bibsworth Road, including: Clifford Lodge Bibsworth Lodge Lorne Terrace Moorcroft Court		Cadogan Gardens	
Church Crescent		Claverley Grove	
Claigmar Gardens		Claverley Villas	
Clifton Avenue		Cornwall Avenue	
		Crescent Road, including: Crescent Rise Dollis Court	
Cyprus Road, including: Cyprus House Cyprus Court Cumberland House Crown Lodge		Dollis Park	

SCHEDULE 3

Resident Code	CE	Business Code	CEZ
CPZ Name	Church End		
Streets and partial streets eligible for permits:			
Arundel Lodge Nos. 1-6 only			
Dollis Avenue, including: The Lintons Brunswick House Luxmi Court		Dollis Road - Odd Nos. 3-89, Even Nos. 2-66 Sheringham Court	
Dorset Mews		East End Road - Odd Nos. 1-17, Even Nos. 2-28	
Dukes Avenue		Falkland Avenue	
Freston Park		Grass Park	
Glenhill Close		Gravell Hill	
Grenville Close		Gruneisen Road, including: Harwood Court	
Grove Avenue		Hendon Avenue - Odd Nos. 1-29a, Even Nos. 2-40	
Hendon Lane - Odd Nos. 1-61, Even Nos. 2-68		Hervey Close	
Lichfield Grove, including: Lichfield Court		Kingswood Park	
Long Lane - Odd Nos. 1-51, Even Nos. 2-82 Vellore House Marlex Court Oakfield Court		Lyndurst Gardens - Odd Nos. 1-33, Even Nos. 2-28	
Oakfield Road		Nether Street - Odd Nos. 393-407, Even Nos. 276-298 Elm Court Norman Court Alan Lodge	
Parkside		Popes Drive	
Priory Close		Princes Avenue	
Queenswood Park		Rathgar Close	
Redbourne Avenue, including: Redbourne House Premier Lodge		Rectory Close, including: Pewterers Court	
Regents Park Road - Odd Nos. 241-381, Even Nos. 208-364 Embassy Lodge Regency House		Seymour Road, including: Nigel Court Kenilworth Court Seymour Court	
Spencer Close		Shakespear Road	
St. Michaels Close		St. Pauls Way	
Station Road, including: Alice Court Fabian Court		Station Close	

SCHEDULE 3

Resident Code	CE	Business Code	CEZ
CPZ Name	Church End		
Streets and partial streets eligible for permits:			
Station Mansions Newman Court			
Strathmore Gardens		Sylvan Avenue	
The Avenue		Temples Close	
The Crescent		The Grove - Odd Nos. 1-31, 37-51, Even Nos. 2-46 Arlington Court Dover Court Marlow Court	
Victoria Avenue		The Ridgeway N3	
Vines Avenue, including: Berkley Court Westport House Ambleside		Wentworth Avenue - Odd Nos. 1-73, Even Nos. 2-38 Wentworth Court	
Wentworth Park including Wentworth Lodge		Wentworth Close	
Wentworth Close		Willow Way	

Resident Code	CE1	Business Code	CEZ
CPZ Name	Church End		
Streets and partial streets eligible for permits:			
College Terrace N3			

Resident Code	P	Business Code	R
CPZ Name	Colindale		
Streets and partial streets eligible for permits:			
Ajax Avenue		Annesley Avenue	
Booth Road - Odd Nos. 1-63, Even Nos. 2-40 Heron Court Linnet Court Teal Court		Cecil Road	
Colindale Avenue - excluding Brentworks No 120		Eagle Drive	
Falcon Way		Harrier Road	
Pasteur Close		Colindeep Lane	
Raven Close, including: Goldcrest Court Goosander Court		Sheaveshill Avenue - Odd Nos. 96-150, Even Nos. 83-123	

SCHEDULE 3

Mavis Court	
-------------	--

Resident Code	C1	Business Code	CZ
CPZ Name	Cricklewood		
Streets and partial streets eligible for permits:			
Caddington Road		Church Walk	
Claremont Lane - Odd Nos. 1-29 Nursing Home Sunnyside House Raynes Court		Cricklewood Lane - Odd Nos. 15-305, Even Nos. 58-376 Lisle Court Longberrys	
Dairyman Close		Dersingham Road	
Devonshire Place – Excluding The Mews		Elm Terrace	
Finchley Road - Odd Nos. 661-713, Even Nos. 380-454 Moreland Court		Farm Avenue	
Gillingham Road		Greenfield Gardens – Odd Nos. 85-111, Even Nos. 84-118	
Harman Close		Harman Drive	
Hendon Way - Odd Nos. 17-113, Even Nos. 38-62		Hermitage Lane - Odd Nos. 2-56, Even Nos. 15-89 Excluding Hermitage Court	
Hermitage Gardens		Hocroft Avenue	
Hocroft Road		Lyndale	
Pattison Road		Lyndale Avenue, including: Wendover Court	
Prospect Place		Platts Lane - Odd Nos. 69-89	
Purley Avenue		Prospect Road	
Ridge Road		Ranulf Road - Odd Nos. 19-43, Even Nos. 6-28	
Sanderstead Avenue		Sandifer Drive	
Somerton Road		Sunnyside	
Thorventon Road		The Vale – Odd Nos. 113-259, Even Nos. 106-220	
Woodvale Way		Pentland Close	

Resident Code	CT	Business Code	CZ
CPZ Name	Cricklewood (Terraces)		
Streets and partial streets eligible for permits:			
Campion Terrace		Gratton Terrace	
Johnston Terrace		Kara Way	
Midland Terrace		Needham Terrace	
Dorchester Court			

SCHEDULE 3

Resident Code	CW	Business Code	CZ
Zone Name	Cricklewood (Groves)		
Streets and partial streets eligible for permits:			
Ash Grove	Cricklewood Lane – Odd Nos.1-9, Even Nos. 2-56		
Elm Grove	Oak Grove – Odd Nos. 1-55, Even Nos. 2-40		
Yew Grove			

Resident Code	M	Business Code	Q
CPZ Name	East Finchley		
Streets and partial streets eligible for permits:			
Abbots Gardens	Ashburnham Close		
Bancroft Avenue - Odd Nos. 37-53, Even Nos. 46- 64	Baronsmere Road		
Bedford Road	Beresford Road		
Brim Hill	Cedar Drive		
Cherry Tree Hill – Even Nos. 80-98 Wellington Place Dixey Cottages Bishops Court	Cherry Tree Road		
Chapel Court	Cromwell Close		
Deanery Close	Deansway		
Devon Rise	Durham Road		
Diploma Avenue	Eagens Close		
Edmunds Walk	East End Road - Odd Nos. 149-275, Even Nos. 170- 256		
Elmhurst Avenue	Fairlawn Avenue		
Greenhalgh Walk	Fortis Green - Odd Nos. 1- 65, Even Nos. 2-64		
Harford Walk	Gurney Drive		
High Road - Odd Nos. 1-199, Even Nos. 2-222	Hertford Road		
Howard Walk	Homefield Gardens		
Ingram Road	Huntingdon Road		
Kitchener Road	Leicester Road		
Lincoln Road	Lyttelton Road - Odd Nos. 71-109 and also 1A, 3A, 5A, 7A, 9A, 11A, 13A, 15A, 15B, 17A, 17B, 19A, 19B, 21A, 21B Widecombe Court		
Market Place	New Ash Close		
Norfolk Close	Oakridge Drive		

SCHEDULE 3

SCHEDULE 3			
Resident Code	M	Business Code	Q
CPZ Name	East Finchley		
Streets and partial streets eligible for permits:			
Oakview Gardens	Park Gate		
Park Road	Park Hall Road		
Prospect Ring	Prospect Place		
Stanley Road	Summerlee Gardens		
Summerlee Avenue			
Talbot Avenue	The Bishops Avenue - Odd Nos. 1- 23, Even Nos. 2-26		
The Leys	The Causeway		
Trinity Avenue	Totnes Walk		
Vivan Way	Viceroy Close		
Widecome Way			

SCHEDULE 3			
Resident Code	J	Business Code	U
CPZ Name	Edgware		
Streets and partial streets eligible for permits:			
Broadfields Avenue – Odd Nos. 17, Even Nos. 2-24	Brook Avenue		
Carlton Close	Deansbrook Road - Nos. 1-16 Deansbrook Cottages - Nos. 1-4		
Edgwarebury Gardens	Edgwarebury Lane - Odd Nos. 25-81 and Even Nos. 22-70		
Elmer Gardens	Fairfield Avenue		
Fairfield Crescent	Fairview Way		
Fernhurst Gardens	Garratt Road		
Glendale Avenue - Odd Nos. 1- 23, Even Nos. 2-16	Golders Close		
Green Lane – Odd Nos. 33-169, Even Nos. 40-172 Manor Croft – Nos.1-6	Grove Road - Odd Nos. 1-17, Even Nos. 2- 14		
Hale Lane - Odd Nos. 239- 317, Even Nos. 216-296 Daniel Court Bays Court Wilton Court Cranbourne Court Promenade Mansions – Nos.9-17	Heather Walk, including: Kenlor Court		
Heming Road	High Street - Even Nos. 1-104, 108-186 Peter's Lodge		
Hillside Drive	Hillside Gardens - Odd Nos. 1- 29, Even Nos. 2-30		

SCHEDULE 3

Resident Code		Business Code	
Resident Code	J	Business Code	U
CPZ Name	Edgware		
Streets and partial streets eligible for permits:			
Lovatt Close		Mill Ridge	
Mowbray Road - Odd Nos. 1-11, Even Nos. 2-26		Park Grove	
Parkfield Close		Penshurst Gardens	
Princes Close		Purcells Avenue	
Queen's Close		Savoy Close	
Shelly Close		St. Margarets Road	
Station Road - Nos. 190-246 both sides		Stonegrove – Even Nos 18-58	
The Drive		The Rise	
Campbell Croft		Hillcrest Avenue, including: Hillcrest Court	

Resident Code		Business Code	
Resident Code	K	Business Code	U
CPZ Name	Edgware		
Streets and partial streets eligible for permits:			
Chilton Road		Edgwarebury Lane – Odd Nos. 1-23 Promenade Mansions Nos 1-8	
Green Lane HA8 - Odd Nos. 1-25, Even Nos. 8-38 Fern Court Manor Croft Green Court		Garden City	
Heronsgate		Manor Park Gardens	
Manns Road		Manor Park Crescent - Odd Nos. 1-57, Even Nos. 6-32 The Quadrant Cinema Parade	
Old Rectory Gardens		Rectory Lane	
Station Road - Odd Nos. 1-193 and Even Nos. 2-178 Portsdown Express Chambers			

SCHEDULE 3

Resident Code		L	Business Code		U
CPZ Name		Edgware			
Streets and partial streets eligible for permits:					
Edgware Way (Mowbray Parade) – Even Nos. 58-96			Mowbray Road – Odd Nos. 47-59, Evens 60-98		

Resident Code		G	Business Code		W
CPZ Name		Golders Green			
Streets and partial streets eligible for permits:					
Accommodation Road			Beechcroft Avenue		
Broadwalk Lane			Carlton Close NW3		
Finchley Road - Odd Nos. 857- 903, Even Nos. 606-642			Gainsborough Gardens		
Golders Gardens			Golders Green Crescent - Odd Nos. 1-23, Even Nos. 2-24, 32-46, Crescent Court		
Golders Green Road - Odd Nos. 1-85, 91-99, 103-155, Even Nos. 2- 180			Golders Park Close		
Golders Way			Hodford Road - Odd Nos. 93-111, Even Nos. 94-108		
Hoop Lane – Nos. 1, 2A, 3, 5, 6, 7			North End Road NW11 - Nos. 2-38 West Heath Court - Nos. 1-18		
Powis Gardens			Ravenscroft Avenue NW11 - Nos. 37, 52, 54 and 56 Ravenscroft Court Berkeley Court		
Rodborough Road			St. Albans Close		
The Riding			West Heath Avenue, including: Annandale		
West Heath Drive			West Heath Road - Odd Nos. 101-239, Even Nos. 98-126		
Woodstock Road					

Resident Code		H	Business Code		W
CPZ Name		Golders Green			
Streets and partial streets eligible for permits:					
Armitage Road - Odd Nos. 1-57, Even Nos. 2- 64			Basing Hill		

SCHEDULE 3

Resident Code	H	Business Code	W
CPZ Name	Golders Green		
Streets and partial streets eligible for permits:			
Beechworth Close		Britten Close	
Cenacle Close		Chandos Way	
Crewys Road		Dunstan Road	
Elm Walk		Elmcroft Avenue	
Finchley Road - Odd Nos. 733-865, 923-981 Even Nos. 468-610, 616-696 Wohl Lodge Golderslea Orchard Mead		Gresham Gardens	
Hampstead Way - Odd Nos. 1-109 and Even Nos. 6-22		Heath Close	
Heathcroft		Helenslea Avenue	
Hendon Way		Hodford Road - Odd Nos. 1-91 and Even 6-80 Hodford Lodge White Lodge Kingscote	
Highcroft Gardens		Ianelly Road	
Hoop Lane - Odd Nos. 17-35 and Even Nos. 6-62 Temple House		Moreland Close	
Llanvanor Road		Meadway	
Meadway Gate – Nos. 1,2,4		North End Road - Odd Nos. 5-147 and Even Nos. 46-90 Caretakers House in King Alfred School	
Nant Road		Park Drive	
Park Avenue		Portsmouth Avenue	
Ravenscroft Avenue - Odd Nos. 1-37, Even Nos. 2-50		Reynolds Close	
Romney Close		St Andrews Road	
St Georges Close		St Georges Road	
St Johns Road		Templars Avenue - Odd Nos. 1- 91, Even Nos. 2-36	
Temple Fortune Lane Nos. 2-38		The Park- Odd Nos. 1- 91, Even Nos. 2-36	
The Ridgeway - Odd Nos. 1-81 Even Nos. 2-76 Sunridge Court		The Vale - Odd Nos. 1-107, Even Nos. 2- 100 including "Zero"	
Vale Rise		Wayside - The Cedar	
Wellgarth Road		Wentworth Road – Odd Nos. 1-57 & 129- 155 including Nicholas Court, Even Nos. 2-	

SCHEDULE 3

Resident Code		H	Business Code		W
CPZ Name		Golders Green			
Streets and partial streets eligible for permits:					
			12 & 52-70,		
West Heath Close			West Heath Gardens		
West Heath Road Nos. 33-101, 34-90 and 157-187			Wild Hatch		
Portman Heights					
Wildwood Grove			Wylde Close - The Cedar		
Wycombe Gardens			Granville Road		
Mortimer Close					

Resident Code		H2	Business Code		W
CPZ Name		Golders Green			
Streets and partial streets eligible for permits:					
Corring Way			Corringham Road		
Middleton Road			Rotherwick Road, including: Rotherwick Court		

Resident Code		HC1	Business Code		HD
CPZ Name		Hendon			
Streets and partial streets eligible for permits:					
Alderton Crescent			Alderton Way		
Allington Road			Brent Green		
Crespigny Road			Daniel Place		
Fairfield Avenue NW4			Elliot Road - Odd Nos. 1-63, Even Nos. 2-26		
Goodyers Gardens			Foscote Road		
Hendon Way NW4 - Odd Nos. 359-421, Even Nos. 202-258 Kennyland Court – Odd Nos. 25-29, Even Nos. 24-26 Park Mansions			Graham Road - Odd Nos. 1-19, Even Nos. 6-20, Graham Lodge		
Nicoll Place			Neeld Crescent		
Prothero Gardens			Park Road NW4 – Odd Nos. 57-171, Even Nos. 54-164 Cornerways		
Queens Gardens			Queens Road NW4 – Nos. 1-18, Even Nos. 20-24 Collingwood Court		

SCHEDULE 3

Resident Code	HC1	Business Code	HD
CPZ Name		Hendon	
Streets and partial streets eligible for permits:			
		Hendon Park Mansions	
Queens Way		Raleigh Close	
Rundell Crescent		St Davids Place	
Sevington Road		Vivian Avenue NW4, Odd Nos. 31-37 Park Mansions - Odd Nos. 1-81 Even Nos. 2-90, Nos. 30-36. Florence Mansions Vivian Mansion Parade Mansions – Odd Nos. 1-25, Even Nos. 2-26	
Water Brook Lane		Watford Way NW4 - Odd Nos. 1-65, Even Nos. 2-44 Quadrant Close Queens Mansions Central Mansions Nos. 30-80 and 31-79 Parade Mansions	
West View		Hykeham Road	

Resident Code	HC2	Business Code	HD
CPZ Name		Hendon	
Streets and partial streets eligible for permits:			
Babington Road		Brampton Grove	
Brent Street - Odd Nos. 157-169, Even Nos. 186-200 Arkleigh Mansions Tenby Mansions		Church End	
Church Road, including: Tudor Mansions		Church Terrace	
Clarendon Gardens		Egerton Gardens	
Florence Street		Finchley Lane - Odd Nos. 1- 25	
Glebe Crescent		Fuller Street	
Hatchcroft		Greyhound Hill	
Johns' Avenue		Hendale Avenue	
Newark Way		Lodge Road	
Parson Street - Odd Nos. 1-11, Even Nos. 2- 24 Oak House Seaford Cottage The Cottage		Nursery Walk	

SCHEDULE 3

Resident Code	HC2	Business Code	HD
CPZ Name	Hendon		
Streets and partial streets eligible for permits:			
Ravenhurst Avenue - Nos. 1-40 and 42a	Prince of Wales Close		
Sherrock Gardens	Rowsley Avenue - Even Nos. 2-8 and No.1		
Southfields - Nos.190-312	Somerset Road		
St. Josephs Grove	St. Marys' Crescent		
Sunningfields Road - Odd Nos. 5-57, Even Nos. 16-134 Danbury House Clarice Court Hendon Lodge Field Court Sunny Lodge Deborah Rayne House St Annes Court Kingsmount Court Nursery Walk Court	Sunny Gardens Road - Odd Nos. 1-79, Even Nos. 10-26 and 30-52 The Garden Hospital Cheshunt House		
Sunny Hill	Sunny Place		
The Burroughs	Watford Way - Nos. 190-312		
Wroughton Terrace			

Resident Code	HC3	Business Code	HD
CPZ Name	Hendon		
Streets and partial streets eligible for permits:			
Cheyne Walk NW4 - Odd Nos. 1-89, Even Nos. 2-32	Hendon Way NW4 - Nos. 202-236		
Cheyne Close	Beaufort Gardens		
Denehurst Gardens	Renters Avenue - No. 31		

Resident Code	E	Business Code	X
CPZ Name	Mill Hill		
Streets and partial streets eligible for permits:			
Abbots Road - Odd Nos. 169-193, Even Nos. 160-174	Albert Road		
Ashbourne Grove	Beech Walk		
Beechwood Close	Brockenhurst Gardens		
Daws Lane - Odd Nos. 15- 45 Mildene	Deansbrook Road NW7 - Odd Nos. 317-347, Even Nos. 348-378		
Derwent Avenue	Downhurst Avenue		
Evensfield Gardens	Flower Lane – Odd Nos. 7-65, excluding Hartley Hall, Even Nos. 2-80		

SCHEDULE 3

Resident Code		Business Code	
E		X	
CPZ Name		Mill Hill	
Streets and partial streets eligible for permits:			
Goodwyn Avenue		Hale Drive - Odd Nos. 1-103, Even Nos. 2-24	
Hale Grove Gardens		Hale Lane NW7 - Odd Nos. 1-129, Even Nos. 2- 124 Grosvenor Court Chasewood Court Hawkins Court – Nos 1-11	
Hartley Avenue		Hartley Close	
Highwood Grove		Holmwood Grove	
Langley Park		Lawrence Court	
Limes Avenue NW7		Lyndhurst Avenue	
Manor Close		Manor Drive	
Maxwelton Avenue		Maxwelton Close	
Mill Way		Newcombe Park	
Parkmead Gardens		Russel Grove	
Sandbrook Close		Sefton Avenue – Nos. 31 and 33	
Selvage Lane – Nos. 2 and 2A		Stanhope Gardens	
Station Road NW7		Sunbury Avenue	
Sunbury Gardens		Sunnydale Gardens	
Sylvan Avenue NW7		The Broadway – Excluding No.46 (Flats Nos. 1-3)	
The Circle		The service road fronting Clarence Court, Watford Way - including Clarence Court	
Uphill Drive		Victoria Road	
Watford Way NW7 - Odd Nos. 555- 587 Observatory Court		Watling Avenue - Odd Nos. 367- 385, Even Nos. 310-330	
Weymouth Avenue		Woodcroft Avenue – Even Nos. 2-40	
Woodland W			

Resident Code		Business Code	
E2		X	
CPZ Name		Mill Hill	
Streets and partial streets eligible for permits:			
Grenville Place			

Resident Code		Business Code	
MH		-	
CPZ Name		Mill Hill East	
Streets and partial streets eligible for permits:			

SCHEDULE 3

Bittacy Hill	Bittacy Road
Sanders Lane	

Resident Code	FN	Business Code	FNZ
CPZ Name		North Finchley	
Streets and partial streets eligible for permits:			
Ashbourne Close		Avenue Road	
Avondale Avenue, including: Worcester Court		Ballards Lane N12 - Odd Nos. 267- 369, Even Nos. 22-382	
Birkbeck Road		Britannia Road	
Budd Close		Castle Road	
Churchfield Avenue		Christchurch Avenue, including: Greenways	
Claire Court		Coleridge Road, including: Hughes Close	
Cliveden Close		Croft Mews	
Dale Grove		Derby Avenue	
Derwent Crescent		Fairfield Close	
Fenstanton Avenue		Finchley Park - Odd Nos. 1- 55, Even Nos. 2-86	
Fredricks Place Whittington Mews		Friary Road - Odd Nos. 1- 17, Even Nos. 2-50	
Friern Park - Odd Nos. 5-49 and 77-81, Even Nos. 2-70 The Lindens Nos. 1-62		Friern Watch Avenue - Odd Nos. 1-63, Even Nos. 2-64	
Gainsborough Road		Glenhurst Road	
Grange Avenue		Grove Road N12	
Grangeway		Green Bank	
Hall Street		High Road N12 - Odd Nos. 679-1035, Even Nos. 622-1022,	
Holden Avenue, excluding: Marian House		Holden Road – Odd Nos. 1-41, Even Nos. 8-30, 30A, B, C, Marian House Manaton Shanklin Holmdene	
Highwood Avenue		Hutton Grove	
Lambert Road		Lodge Lane	
Little Cedars		Limes Avenue N12	
Lynton Avenue		Nansen Village	
Nether Street N12 - Odd Nos. 1-131, Even Nos. 2-92, Gainsborough Court		Northwood Gardens	

SCHEDULE 3

Resident Code	FN	Business Code	FNZ
CPZ Name		North Finchley	
Streets and partial streets eligible for permits:			
Duncan Court			
Netherfield Road		Moss Hall Crescent	
Mayfield Avenue – Odd Nos. 1-69, Even Nos. 2-54,		Percy Road, including: Alton Scoulton Hilton Recton Cottages Nos. 1-5	
Okehampton Close		Regent Close	
Ravensdale Avenue		Rosement Avenue	
Sandringham Gardens - Odd Nos. 1- 55, Even Nos. 2-48 Hamilton Square		Sonia Gardens	
Squirrels Close		Stanhope Road	
St Andrews Close		Theobald's Avenue	
Torrington Park - Odd Nos. 1- 131, Even Nos. 2-120 Malvern Lodge Whitton Lodge Michelle Court Park View Court		Torrington Close	
Victoria Grove		The Oaks	
Woodberry Grove - Odd Nos. 1- 3, Even Nos. 2-6		Woodgrange Avenue - Odd Nos. 1-17, Even Nos. 2-28	
Woodside Grange Road		Woodside Avenue	
Woodhouse Road - Even Nos. 2- 64, Odd Nos. 1-93		Woodside Park Road N12 – Odd Nos.51-71 Even Nos. 70-90	
Woodside Grove		Woodside Lane	
Woodside Park Road N12 - Odd Nos. 1-49, Even Nos. 2-68 Emerald Court St Johnstone House			

Resident Code	TF	Business Code	TFZ
CPZ Name		Temple Fortune	
Streets and partial streets eligible for permits:			
Asmunds Place		Alyth Gardens	
Clifton Gardens		Bridge Lane - No. 21 Courtleigh	
Cranbourne Gardens - Nos. 1,2,4		Farm Walk – No. 1	

SCHEDULE 3

Dingwall Gardens	Forres Gardens
Finchley Road - Odd Nos. 983-1115, Even Nos. 746- 818	Hampstead Way - Even Nos. 142- 166 Queens Court Nos. 1-38
Hendon Park Row, including: Oak Villas	Hampstead Gardens
Saffron Close	Leeside Crescent - Odd Nos. 1- 75, Even Nos. 2-48
Temple Fortune Lane NW11 - Nos. 1A, 1B, 1-23 and 40-94 Temple Fortune Court	St Edward's Close
Temple Gardens	Temple Grove

Resident Code	GS	Business Code	-
CPZ Name	Garden Suburb		
Streets and partial streets eligible for permits:			
Asmunds Hill	Hampstead Way - Odd Nos. 113-221, Even Nos. 26-140 Queens Court - Nos. 39-80		
Meadway	Temple Fortune Hill -- Odd Nos. 1-51, Even Nos. 2-50		
Willifield Green	Willifield Way		

Resident Code	WH1	Business Code	WHZ
CPZ Name	West Hendon		
Streets and partial streets eligible for permits:			
Brent View Road	Garrick Road		
Herbert Road	Park Road NW9 – Odd Nos. 1-7, Even Nos. 2-4		
Russell Road	Station Road NW9 Odd Nos.1-15, Even Nos. 2-26		
Wilberforce Road			

Resident Code	WH2	Business Code	WHZ
CPZ Name	West Hendon		
Streets and partial streets eligible for permits:			
Borthwick Road	Cool Oak Lane - Odd Nos. 33-59, Even Nos. 6-32		
Dehar Crescent	Esmer Crescent		
Marriotts Close	Marsh Drive		
Milton Road	Perryfield Way		
Ramsey Close	Ravenstone Road		
Rosemead	Seelig Avenue		

SCHEDULE 3

Stanley Road NW9	Stuart Avenue
Telford Road	Tyrrel Way
Warner Close	Woolmead Avenue – excluding: Verulum Court

Resident Code	ED	Business Code	-
CPZ Name	Event Day		
Streets and partial streets eligible for permits:			
Abercorn Close	Katherine Close		
Abercorn Road	Kingsbridge Drive		
Aberdare Gardens	Ladysmith Close		
Appledore Way	Langstone Way		
Arlington Green	Lee Road		
Ashley Close	Linksway		
Ashley Lane	Longfield Avenue		
Ashley Walk	Mallow Mead		
Aylesham Close	Manor Hall Avenue		
Bampton Drive	Manor Hall Drive		
Barford Close	Marwood Drive		
Bittacy Close	Meadow Drive		

Resident Code	WH3	Business Code	WHZ
CPZ Name	West Hendon		
Streets and partial streets eligible for permits:			
Algernon Road			
Audley Road	Bertram Road NW4 – Odd Nos. 1-91, Even Nos. 2-96		
Dallas Road NW4 - No. 1 only	Dartmouth Road NW4 Odd Nos. 1-81, Even Nos. 2-96		
Edgeworth Avenue	Edgeworth Crescent		
Faber Gardens	Hollyview Close		
Malcolm Crescent, including: Malcolm Court	Mount Road		
Montagu Road	Station Road NW9 – Excluding Odd Nos. 1-15, Even Nos. 2-4		
Park Road - Odd Nos.13-39, Even Nos.6-38	Vaughan Avenue		
Talbot Crescent	Vivian Avenue NW4 – No.83 Edmunds Court		
Vicarage Road	Woodward Avenue		

SCHEDULE 3

Resident Code	ED	Business Code	-
CPZ Name	Event Day		
Streets and partial streets eligible for permits:			
Bittacy Hill	Milespit Hill - Odd Nos. 1-95, Even Nos. 2-56 Ashley Down House Hunters Beck The Willows		
Bittacy Park Avenue	Moorlands Avenue		
Bittacy Rise	Moreton Close		
Bittacy Road	Mulberry Close		
Bradshaw Drive	New Road		
Brancaster Drive	Nursery Walk		
Bressay Drive	Oakhampton Road		
Brockenhurst Gardens	Oaklodge Way		
Brookfield Avenue	Osborn Gardens		
Brookfield Close	Page Meadow		
Brookfield Crescent	Page Street		
Bunns Lane - Odd Nos. 13-89, Even Nos. 6-104, 108 and 110 Caldew Court Nos. 1-12 Featherstone Court Nos. 1-14 Farm House Court Nos. 1-24	Parkmead Gardens		
Burnham Close	Parkside		
Champions Way	Prince of Wales Close		
Chatsworth Avenue	Pursley Road		
Chatsworth Close	Regency Crescent		
Cheldon Avenue	Ridge Close		
Church End	Robin Lane		
Church Terrace	Rowlands Close		
Clarendon Gardens	Rowsley Avenue		
Colebrook Close	Rushden Gardens		
Colenso Drive	Rydal Close		
Copthall Drive	Salcombe Gardens		
Copthall Gardens	Sanders Lane		
Courtgate Close	Sandwick Close		
Cumberland Gardens	Seaton Square		
Devonshire Crescent	Sebergham Grove		
Devonshire Road	Sherwood Road		
Dollis Road – Odd Nos. 93-143, Even Nos. 68-78 Millwind Court Nos. 1-4	Shillingford Close		
Downage	Shirwell Close		

SCHEDULE 3

Resident Code	ED	Business Code	-
CPZ Name	Event Day		
Streets and partial streets eligible for permits:			
Engel Park	Southfields		
Fakenham Close	St Mary's Crescent		
Featherstone Road	Stanhope Gardens		
Florence Street	Stockford Avenue		
Flower Lane – Odd Nos. 11-65, Even Nos. 2-80 Mill Hill Industrial Estate - Units 1-9 Sacred Heart Church Hanley Memorial Hall Church of St Michael and all Angels.	Sunningfields Crescent		
Foreland Court	Sunningfields Road		
Freeland Park	Sunny Gardens Road		
Frith Court	Sunny Hill		
Frith Lane - Nos. 1-12, Even Nos. 2-4 Bittacy Court	Sunny Place		
Fuller Street	Sylvan Avenue		
Garrick Drive	Tavistock Avenue		
Garrick Park	The Ridgeway – Odd Nos. 1-9 Beech Tree Cottage Cameo Chenies House Chorlton, Elbury Hadleigh, Haytor Hillrose House Knoll Top Landfall Ridgetop House Tantallon Woodingdene		
Glenmere Avenue	The Rise		
Grants Close	Thornbury Close		
Great North Way - Odd Nos. 5-327, Even Nos. 8-86 Christopher Court Liberty Court Madison Court Caledonia Court Augusta Court Ballista Court Lime Court Sycamore Court	Thornfield Avenue		

SCHEDULE 3

Resident Code	ED	Business Code	-
CPZ Name	Event Day		
Streets and partial streets eligible for permits:			
Ashley Court Conifer Court			
Greenlands Lane		Timberdene	
Greyhound Hill		Tithe Close	
Hall Lane		Tithe Walk	
Hartley Avenue		Tiverton Way	
Hartley Close		Tudor Close	
Hatherleigh Close		Tumberry Close	
Hendale Avenue		Vineyard Avenue	
Hillside Grove		Watford Way - Odd Nos. 413-487, Even Nos. 390-492	
Hilltop Gardens		Westside	
Holders Hill Avenue		Wheatley Close	
Holders Hill Circus		Wise Lane - Nos. 1-127, Even Nos. 2-104 Grenfell Court – Nos. 1-11	
Holders Hill Crescent		Wisteria Close	
Holders Hill Drive		Woodberry Close	
Holders Hill Gardens		Woodcote Avenue	
Holders Hill Road		Woodland Way	
Holmdene Avenue		Woodtree Close	
Honiton Gardens			

Resident Code	TW	Business Code	-
CPZ Name	Totteridge & Whetstone Station		
Streets and partial streets eligible for permits:			
Birley Road		Hayward Road	
Naylor Road - Odd Nos. 1-79, Even Nos. 2 - 64		Totteridge Lane Odd Nos. 5- 63, Totteridge Lane Even Nos. 12-26	

Resident Code	CG	Business Code	CGZ
CPZ Name	Cloister Road and Garth Road		
Streets and partial streets eligible for permits:			
Cloister Road		Hendon Way – Even Nos. 64 - 108	
Garth Road			

SCHEDULE 4
Tariff Codes by Location Code

Column 1	Column 2
Location Code	Tariff Code
LC5698	7
LC5699	7
LC5700	7
LC5754	7
LC5787	7
LC5788	7
LC5789	5
LC5790	5
LC5791	5
LC5792	5
LC5793	5
LC5794	5
LC5795	5
LC5796	5
LC5797	5
LC5799	24
LC5802	24
LC5803	7
LC5804	7
LC5805	24
LC5806	24
LC5807	24
LC5808	24
LC5809	22
LC5810	22
LC5811	22
LC5812	22
LC5813	22
LC5814	22
LC5815	16
LC5816	16
LC5817	16
LC5818	16
LC5819	17
LC5820	17
LC5821	17
LC5822	16
LC5823	5

Column 1	Column 2
Location Code	Tariff Code
LC5824	5
LC5825	5
LC5826	5
LC5827	5
LC5828	5
LC5830	5
LC5831	5
LC5832	5
LC5833	5
LC5836	22
LC5837	22
LC5838	22
LC5839	22
LC5840	22
LC5841	22
LC5842	22
LC5843	22
LC5844	22
LC5845	22
LC5846	22
LC5847	22
LC5848	22
LC5849	22
LC5850	22
LC5851	22
LC5852	22
LC5853	24
LC5854	7
LC5855	7
LC5856	7
LC5857	7
LC5858	7
LC5859	7
LC5860	7
LC5863	16
LC5864	16
LC5865	16
LC5867	17

Column 1	Column 2
Location Code	Tariff Code
LC5868	17
LC5869	17
LC5870	16
LC5871	16
LC5872	16
LC5873	16
LC5874	18
LC5875	22
LC5876	22
LC5877	22
LC5878	6
LC5879	6
LC5880	6
LC5881	6
LC5882	6
LC5883	6
LC5884	6
LC5885	6
LC5886	6
LC5887	21
LC5888	6
LC5889	23
LC5890	22
LC5891	22
LC5892	22
LC5893	22
LC5894	22
LC5895	22
LC5896	22
LC5897	22
LC5898	22
LC5899	22
LC5900	22
LC5903	22
LC5904	22
LC5905	22
LC5906	22
LC5907	12

SCHEDULE 4
Tariff Codes by Location Code

Column 1	Column 2
Location Code	Tariff Code
LC5908	12
LC5909	12
LC5924	12
LC5925	12
LC5926	12
LC5927	12
LC5928	12
LC5930	22
LC5932	10
LC5933	22
LC5935	22
LC5936	22
LC5937	22
LC5938	2
LC5939	2
LC5940	2
LC5941	2
LC5942	2
LC5944	2
LC5945	2
LC5946	2
LC5948	2
LC5949	2
LC5951	2
LC5952	2
LC5953	2
LC5954	2
LC5955	23
LC5956	23
LC5957	23
LC5958	2
LC5959	23
LC5960	2
LC5961	2
LC5962	2
LC5963	2
LC5964	15

Column 1	Column 2
Location Code	Tariff Code
LC5965	15
LC5966	15
LC5967	15
LC5968	23
LC5969	23
LC5970	23
LC5971	23
LC5972	15
LC5973	23
LC5974	23
LC5975	23
LC5976	14
LC5977	14
LC5978	22
LC5979	22
LC5980	22
LC5981	14
LC5982	22
LC5983	22
LC5984	22
LC5985	22
LC5986	22
LC5987	22
LC5988	22
LC5990	22
LC6009	24
LC6010	24
LC6011	24
LC6013	24
LC6014	25
LC6015	24
LC6016	24
LC6017	24
LC6018	24
LC6019	24
LC6020	24
LC6021	24

Column 1	Column 2
Location Code	Tariff Code
LC6022	24
LC6023	24
LC6024	24
LC6039	26
LC6041	24
LC6042	24
LC6043	24
LC6044	24
LC6045	24
LC6046	24
LC6047	24
LC6048	24
LC6049	24
LC7546	22
LC7547	24
LC7757	22
LC7758	22
LC7759	22
LC8392	22
LC8393	22
LC8394	19
LC8395	22
LC8396	22
LC8397	22
LC8398	23
LC8399	21
LC9002	24
LC9005	24
LC9009	24
LC9012	24
LC9015	24
LC9016	24
LC9021	24
LC9023	24
LC9024	24
LC9030	24
LC9031	24

SCHEDULE 4
Tariff Codes by Location Code

Column 1	Column 2
Location Code	Tariff Code
LC9032	24
LC9035	23
LC9036	23
LC9037	23
LC9042	22
LC9045	23
LC9048	22
LC9049	22
LC9051	11
LC9055	11
LC9057	11
LC9060	11
LC9061	20
LC9064	11
LC9068	11
LC9070	11
LC9080	11
LC9081	21
LC9082	22
LC9085	22
LC9094	22
LC9095	13
LC9099	13
LC9108	13
LC9114	11
LC9116	22
LC9128	22
LC9129	22
LC9134	22
LC9135	22
LC9140	22
LC9141	22
LC9142	22
LC9146	22
LC9147	22
LC9148	22
LC9149	22

Column 1	Column 2
Location Code	Tariff Code
LC9150	22
LC9151	22
LC9152	22
LC9153	22
LC9154	9
LC9156	22
LC9157	10
LC9162	7
LC9163	7
LC9164	7
LC9165	7
LC9166	7
LC9167	7
LC9168	7
LC9169	7
LC9170	21
LC9171	21
LC9182	29
LC9183	29
LC9184	29
LC9185	29
LC9188	21
LC9189	21
LC9190	21
LC9191	22
LC9193	23
LC9194	23
LC9195	23
LC9196	23
LC9197	23
LC9198	7
LC9199	7
LC9200	7
LC9230	7
LC9233	7
LC9236	7
LC9302	7

Column 1	Column 2
Location Code	Tariff Code
LC9306	7
LC9308	7
LC9309	24
LC9312	24
LC9313	7
LC9315	7
LC9323	7
LC9324	7
LC9325	7
LC9326	7
LC9327	7
LC9328	28
LC9329	21
LC9330	21
LC9331	21
LC9332	21
LC9333	21
LC9336	21
LC9337	21
LC9338	21
LC9342	21
LC9343	21
LC9344	21
LC9345	21
LC9346	21
LC9347	21
LC9349	21
LC9350	21
LC9351	21
LC9352	21
LC9353	21
LC9355	21
LC9356	21
LC9357	21
LC9358	21
LC9359	24
LC9366	22

SCHEDULE 4
Tariff Codes by Location Code

Column 1	Column 2
Location Code	Tariff Code
LC9367	24
LC9369	25
LC9370	7
LC9371	7
LC9374	7
LC9376	24
LC9377	24
LC9378	22
LC9379	22
LC9380	22
LC9381	22
LC9383	22
LC9385	22
LC9386	22
LC9387	22
LC9388	22
LC9389	22
LC9391	22
LC9393	22
LC9394	22
LC9395	22
LC9396	22
LC9397	22
LC9398	24
LC9400	24
LC9401	24
LC9402	22
LC9404	22
LC9405	22
LC9407	22
LC9408	22
LC9442	22
LC9443	5
LC9444	22
LC9446	5
LC9447	5
LC9448	5

Column 1	Column 2
Location Code	Tariff Code
LC9499	5
LC9503	5
LC9504	5
LC9505	3
LC9506	5
LC9507	3
LC9508	3
LC9509	5
LC9510	3
LC9512	5
LC9513	3
LC9514	5
LC9515	5
LC9517	27
LC9518	27
LC9519	22
LC9522	22
LC9523	22
LC9524	14
LC9525	14
LC9526	22
LC9527	22
LC9528	14
LC9529	22
LC9530	22
LC9531	22
LC9532	22
LC9533	9
LC9534	1
LC9535	29
LC9540	11
LC9541	11
LC9544	8
LC9545	8
LC9546	24
LC9553	24
LC9554	24

Column 1	Column 2
Location Code	Tariff Code
LC9555	24
LC9556	22
LC9557	22
LC9558	22
LC9561	22
LC9562	22
LC9565	22
LC79126	4
LC79127	2
LC79128	2
LC79143	2
LC79327	29
LC79328	29
LC79329	29
LC83983	4
LC89227	24
LC59212	30
LC59213	30

SCHEDULE 5
Tariffs by Tariff Code

Column 1	Column 2
Tariff Code	Tariff
1	Up to 15 mins £0.25, Up to 40 mins £0.50, Up to 1 hour £1.00, Up to 2 hours £1.50
2	Up to 15 mins £0.35, Up to 30 mins £0.65, Up to 1 hour £1.30, Up to 2 hours £2.60
3	Up to 15 mins £0.35, Up to 30 mins £0.65, Up to 1 hour £1.30, Up to 3 hours £2.60, Over 3 hours £4.55
4	Up to 15 mins £0.35, Up to 30 mins £0.65, Up to 1 hour £1.30, Up to 4 hours £3.25
5	Up to 15 mins £0.35, Up to 30 mins £0.65, Up to 1 hour £1.30, Up to 90 mins £1.95
6	Up to 15 mins £0.50, Up to 30 mins £1.00, Up to 1 hour £2.00, Up to 2 hours £4.00
7	Up to 15 mins £0.50, Up to 30 mins £1.00, Up to 1 hour £2.00, Up to 90 mins £3.00
8	Up to 15 mins FREE, Up to 30 mins £0.65, Up to 1 hour £1.30, Up to 2 hours £2.60
9	Up to 2 hours FREE, Over 2 hours £4.55
10	Up to 20 mins FREE, Up to 1 hour £1.30, Up to 2 hours £2.60, Up to 4 hours £3.25
11	Up to 30 mins £0.65, Up to 1 hour £1.30

Column 1	Column 2
Tariff Code	Tariff
12	Up to 30 mins £0.65, Up to 1 hour £1.30, Up to 2 hours £2.60
13	Up to 30 mins £0.65, Up to 1 hour £1.30, Up to 2 hours £2.60, Up to 4 hours £3.25
14	Up to 30 mins £0.65, Up to 1 hour £1.30, Up to 3 hours £2.60, Over 3 hours £4.55
15	Up to 30 mins £0.65, Up to 1 hour £1.30, Up to 4 hours £3.25
16	Up to 30 mins £0.65, Up to 1 hour £1.30, Up to 90 mins £1.95
17	Up to 30 mins £0.65, Up to 1 hour £1.30, Up to 90 mins £1.95, Up to 4 hours £3.60
18	Up to 30 mins £1.00
19	Up to 30 mins £1.00, Up to 1 hour £2.00, Up to 2 hours £4.00
20	Up to 30 mins £1.00, Up to 1 hour £2.00
21	Up to 30 mins £1.00, Up to 1 hour £2.00, Up to 2 hours £4.00
22	Up to 30 mins £1.00, Up to 1 hour £2.00, Up to 3 hours £4.00, Over 3 hours £7.00
23	Up to 30 mins £1.00, Up to 1 hour £2.00, Up to 4 hours £5.00
24	Up to 30 mins £1.00, Up to 1 hour £2.00, Up to 90 mins £3.00

SCHEDULE 5
Tariffs by Tariff Code

Column 1	Column 2
Tariff Code	Tariff
25	Up to 30 mins £1.00, Up to 1 hour £2.00, Up to 90 mins £3.00, Up to 4 hours £5.00
26	Up to 30 mins FREE, Up to 1 hour £0.65, Up to 3 hours £1.00
27	Up to 30 mins FREE, Up to 1 hour £2.00, Up to 2 hours £4.00

Column 1	Column 2
Tariff Code	Tariff
28	Up to 40 mins £0.50, Up to 1 hour £1.00
29	Up to 6 hrs & 30 mins £1.50
30	Up to 30 mins £0.50, Up to 1 hour £1.00, Up to 2 hours £1.50, Up to 3 hours £2.00
Note: Bank holidays and public holidays free	

LONDON BOROUGH OF BARNET

The Barnet (Free Parking Places, Loading Places, Waiting, Loading and Stopping Restrictions) (Amendment No.15) Order 2016

The Barnet (Charged-for Parking Places) (Amendment No.16) Order 2016

STATEMENT OF REASONS

In order to deter all-day non-resident 'commuter type' parking from taking place thus improving resident parking opportunity and reducing traffic congestion, the general effect of the above Orders will be to extend the Cricklewood 'C1' Controlled Parking Zone, operational between 10am and 11am Monday to Friday, into The Vale NW11 (between its junctions with A41 Hendon Way and Claremont Road), Woodvale Way NW11 and Pentland Close NW11, and to extend the Golders Green 'H' Controlled Parking Zone, operational between 11am and 12midday Monday to Friday, into Granville Road NW2 and Mortimer Close NW2. The above Orders will also introduce a new Controlled Parking Zone operational between 1pm and 8pm Monday to Sunday, into Garth Road and Cloister Road NW2.

1. The general effect of the Charged-for Parking Places Order will be to:

- (a) introduce parking places for the use of residents and their visitors in The Vale NW11 (between A41 Hendon Way and Claremont Road), Granville Road NW2, Mortimer Close NW2, Garth Road NW2 and Cloister Road NW2.
- (b) provide resident permit holders only 'Past this point' parking areas in Woodvale Way NW11 and Pentland Close NW11.
- (c) provide that these resident parking places and parking areas will operate for the hours specified above, during which vehicles will be required to have purchased a valid permit or displayed a valid permit or visitor voucher in their vehicle to be parked in the parking places or parking areas.
- (d) provide that residents residing in the addresses detailed in Schedule 1 below will be eligible to obtain/purchase permits and vouchers which will enable that vehicle to park without limitation during the controlled hours of the Cricklewood 'C1' Controlled Parking Zone.
- (e) provide that residents residing in the addresses detailed in Schedule 2 below will be eligible to obtain/purchase permits and vouchers which will enable that vehicle to park without limitation during the controlled hours of the Golders Green 'H' Controlled Parking Zone.
- (f) provide that residents residing in the addresses detailed in Schedule 3 below will be eligible to obtain/purchase permits and vouchers which will enable that vehicle to park without limitation during the controlled hours of the new Controlled Parking Zone.
- (g) Introduce parking places for the use of business permit holders in The Vale NW11 and Granville Road NW2.
- (h) provide that these business parking places and parking areas will operate between 9am and 5pm Monday to Friday, during which vehicles will be required to have a valid permit displayed in their vehicle to be parked in the parking places.
- (i) provide that retail trade businesses operating from the addresses detailed in Schedule 1 below will be eligible to obtain/purchase 'CZ' business permits which will enable that vehicle to park without limitation in the corresponding business parking bays in the Cricklewood Controlled Parking Zone.
- (j) provide that retail trade businesses operating from the addresses detailed in Schedule 2 below will be eligible to obtain/purchase 'W' business permits which will enable that vehicle to park without limitation in the corresponding business parking bays in the Golders Green Controlled Parking Zone.
- (k) convert a resident permit holder only parking bay in Sanderstead Avenue NW2 to a 'CZ' Cricklewood CPZ business permit holders only operational between 9am and 5pm Monday to Friday.
- (l) Introduce shared use payment parking (maximum stay 3 hours) and resident permit holders parking bay and business permit bay in Garth Road and Cloister Road, NW2, operational between 1pm and 8pm Monday to Sunday*.
- (m) Introduce pay by phone bay (max stay 3 hours) in Garth Road and Cloister Road, NW2, operational between 1pm and 8pm Monday to Sunday.
- (n) provide that vehicles displaying a valid disabled badge will be able to park in the parking places during the controlled hours without need to display a permit or voucher

*For the item 1(l) above, the following tariff will apply:

Up to 30 minutes	£0.50
Up to 1 hour	£1.00
Up to 2 hours	£1.50
Up to 3 hours	£2.00

Permits and vouchers will cost as follows:

“Green” Resident Permit: Free; Resident electronic permit 1st vehicle – lower band (up to 110g/km CO2 emissions) £30, middle band (111-200g/km CO2 emissions) £40, and higher band (over 200g/km CO2 emissions) £60; Resident permit 2nd vehicle: £70; Resident permit 3rd vehicle: £70; Resident permit 4th vehicle: £70. Visitor voucher £12 per 12 vouchers; A maximum of four resident permits and 200 visitor vouchers per annum will be allowed per household. Business permit weekly (specific reg.) £26; Business permit monthly (specific reg.) £73.50; Business permit annual (specific reg.) £525; Business permit annual (any reg.) £840.

Details of other permits offered by the Council can be found at <https://www.barnet.gov.uk/citizen-home/parking-roads-and-pavements/parking/parking-permits.html>

2. In order to prevent obstructive parking, maintain sightlines and safety and enable improved large vehicle manoeuvrability, the general effect of the Free Parking Places, Loading Places, Waiting, Loading and Stopping Restrictions Order will be to introduce yellow line waiting restrictions where parking places and other existing waiting restrictions or disabled bays are not provided, as follows:
 - (a) Monday to Friday 10am to 11am waiting restrictions along certain lengths of The Vale NW11 (between A41 Hendon Way and Claremont Road).
 - (b) Monday to Friday 11am to 12midday waiting restrictions along certain lengths of Granville Road NW2 and Mortimer Close NW2.
 - (c) Monday to Sunday 1pm to 8pm waiting restrictions along certain lengths of Garth Road NW2 and Cloister Road NW2.
 - (d) Monday to Friday 2pm to 3pm waiting restrictions on certain lengths of The Vale NW11 and Granville Road NW2.
 - (e) Monday to Friday 8am to 6pm waiting restrictions on certain lengths of Granville Road NW2.
 - (f) ‘At any time, waiting restrictions around the following junctions:
The Vale NW11 and Claremont Road NW2; The Vale NW11 and Compton Close NW11; The Vale NW11 and Woodvale Way NW11; The Vale NW11 and Hamlet Square NW2; The Vale and Pentland Close NW11; The Vale NW11 and Mendip Drive NW2/NW11.
 - (g) ‘At any time’ waiting restrictions on a certain length of Mendip Drive NW2.

Loading will be permitted in parking places referred to in 1 above, and on waiting restrictions referred to in 2 above, for up to 40 minutes provided that the loading/unloading activity was seen to be actively taking place.

Schedule 1 – Eligible properties for the purpose of issue of ‘C1’ Cricklewood residents permits and visitor vouchers or ‘CZ’ Cricklewood business permits

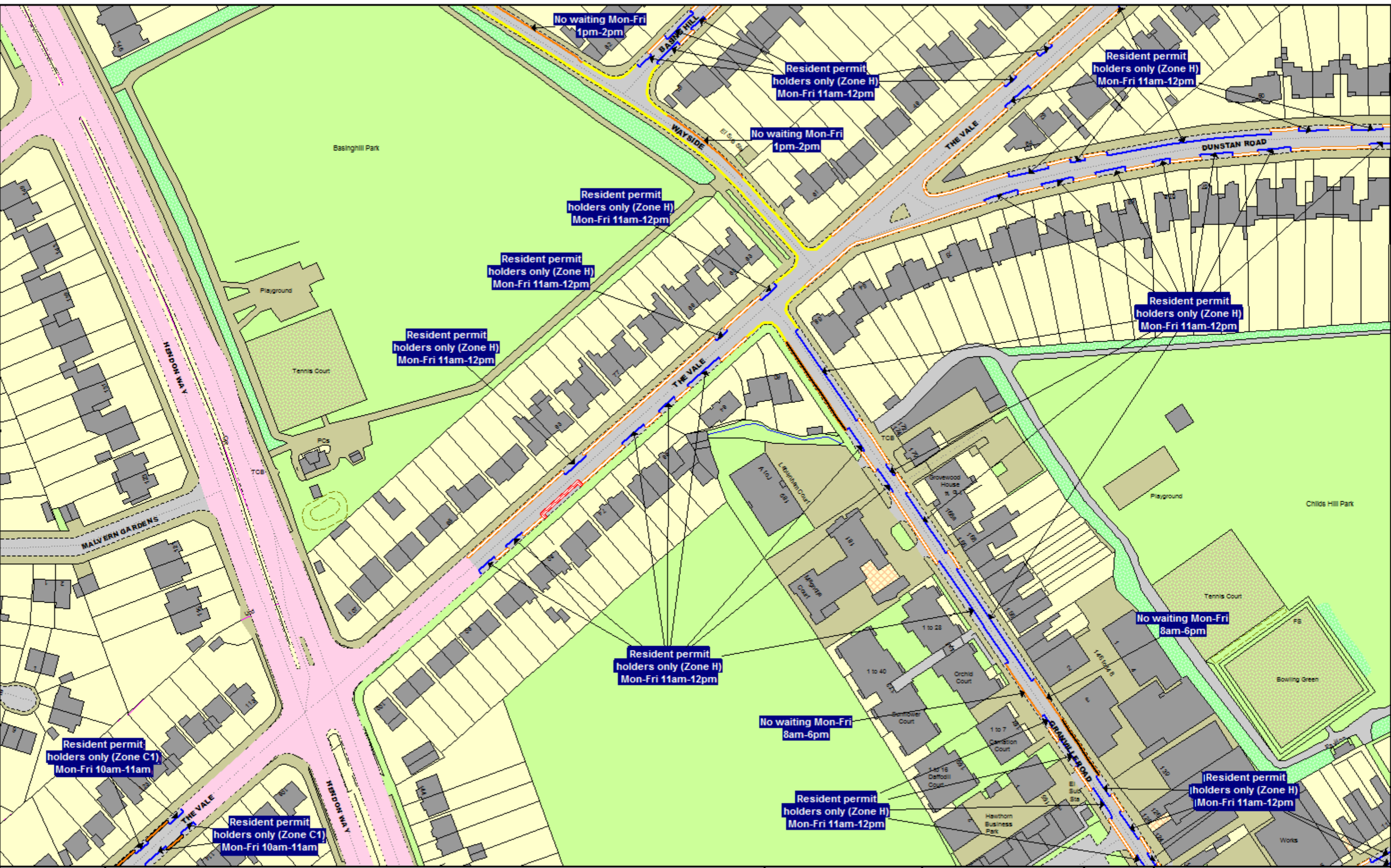
The Vale NW11 Nos. 113 to 259 (odds) and 106 to 220 (evens); Woodvale Way NW11 (all properties); Pentland Close NW11 (all properties).

Schedule 2 – Eligible properties for the purpose of issue of ‘H’ Golders Green residents permits and visitor vouchers or ‘W’ Golders Green business permits

Granville Road NW2 (all properties); Mortimer Close NW2 (all properties).

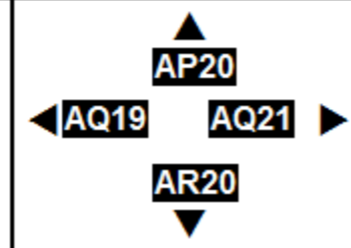
Schedule 3 – Eligible properties for the purpose of issue of residents permits and visitor vouchers or ‘business permits in the new CPZ for Garth Road and Cloister Road.

Garth Road NW2 (all properties); Cloister Road NW2 (all properties); Hendon Way NW2 – nos. 64 to 108 evens.



Order Titles:
The Barnet (Free Parking Places, Loading Places and Waiting, Loading and Stopping Restrictions) Consolidation Order 2014
The Barnet (Charged-For Parking Places) Consolidation Order 2014

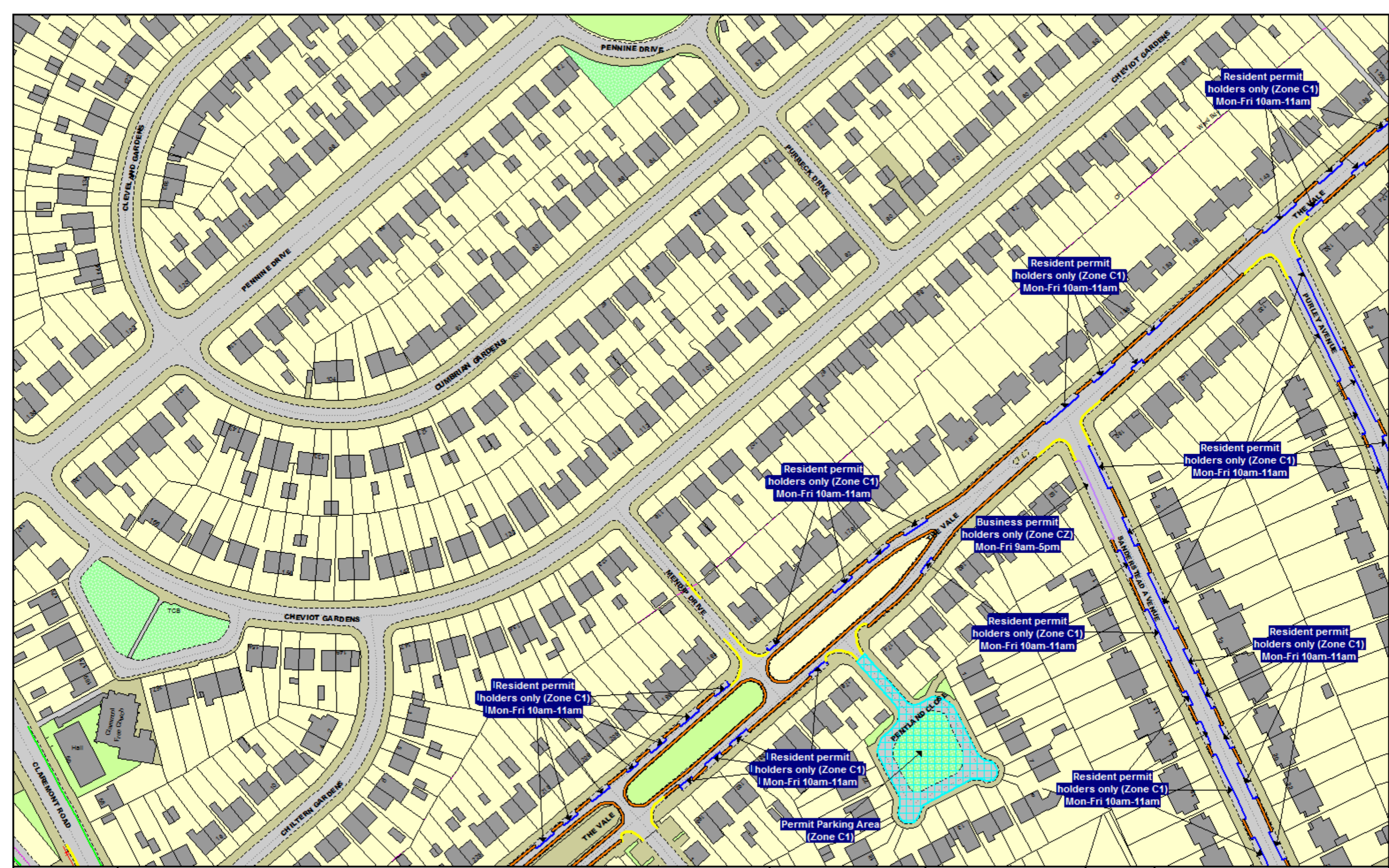
NOTE: SEE KEY SHEET FOR RESTRICTIONS DISPLAYED



N

This map is based upon Ordnance Survey mapping with the permission of the Controller of Her Majesty's Stationery Office. Crown Copyright Reserved. Unauthorised reproduction infringes Crown Copyright and may lead to prosecution or civil proceedings. Licence No. 100017674

SCALE	1 : 1250 @ A3
DATE	16/05/2016
MAP	Tile Ref. AQ20
REVISION	2 CONFIRMED



Resident permit holders only (Zone C1)
Mon-Fri 10am-11am

Resident permit holders only (Zone C1)
Mon-Fri 10am-11am

Resident permit holders only (Zone C1)
Mon-Fri 10am-11am

Resident permit holders only (Zone C1)
Mon-Fri 10am-11am

Business permit holders only (Zone CZ)
Mon-Fri 9am-5pm

Resident permit holders only (Zone C1)
Mon-Fri 10am-11am

Resident permit holders only (Zone C1)
Mon-Fri 10am-11am

Resident permit holders only (Zone C1)
Mon-Fri 10am-11am

Resident permit holders only (Zone C1)
Mon-Fri 10am-11am

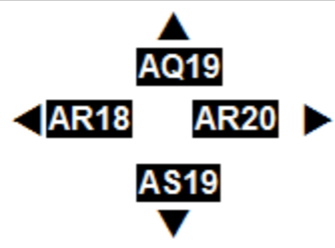
Resident permit holders only (Zone C1)
Mon-Fri 10am-11am

Permit Parking Area (Zone C1)



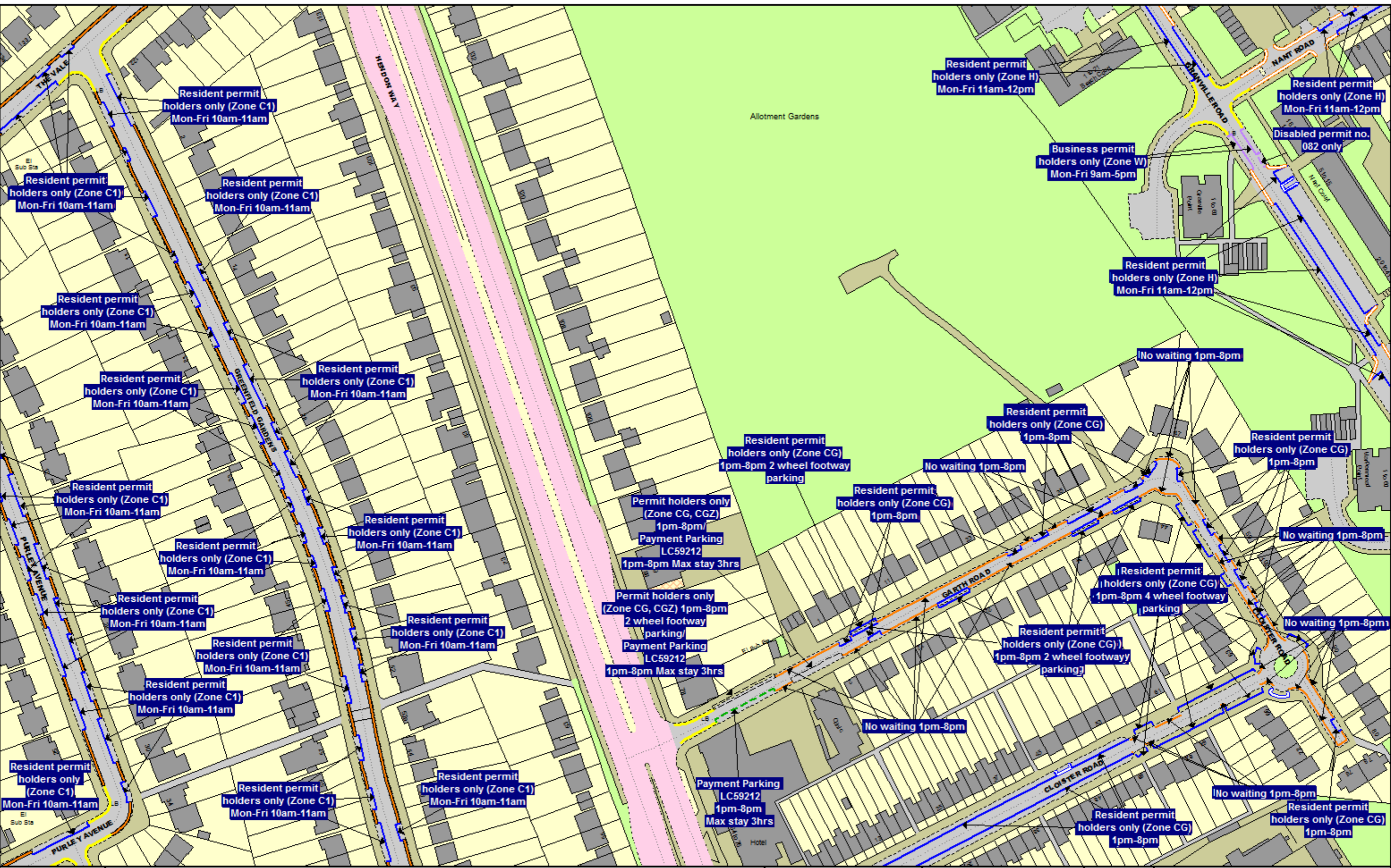
Order Titles:
The Barnet (Free Parking Places, Loading Places and Waiting, Loading and Stopping Restrictions) Consolidation Order 2014
The Barnet (Charged-For Parking Places) Consolidation Order 2014

NOTE: SEE KEY SHEET FOR RESTRICTIONS DISPLAYED



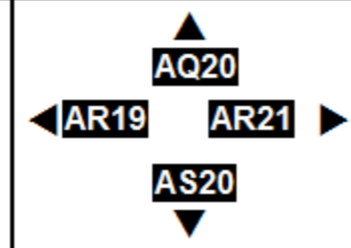
This map is based upon Ordnance Survey mapping with the permission of the Controller of Her Majesty's Stationery Office. Crown Copyright Reserved. Unauthorised reproduction infringes Crown Copyright and may lead to prosecution or civil proceedings. Licence No. 100017674

SCALE	1 : 1250	@ A3
DATE	16/05/2016	
MAP	Tile Ref. AR19	
REVISION	1	CONFIRMED



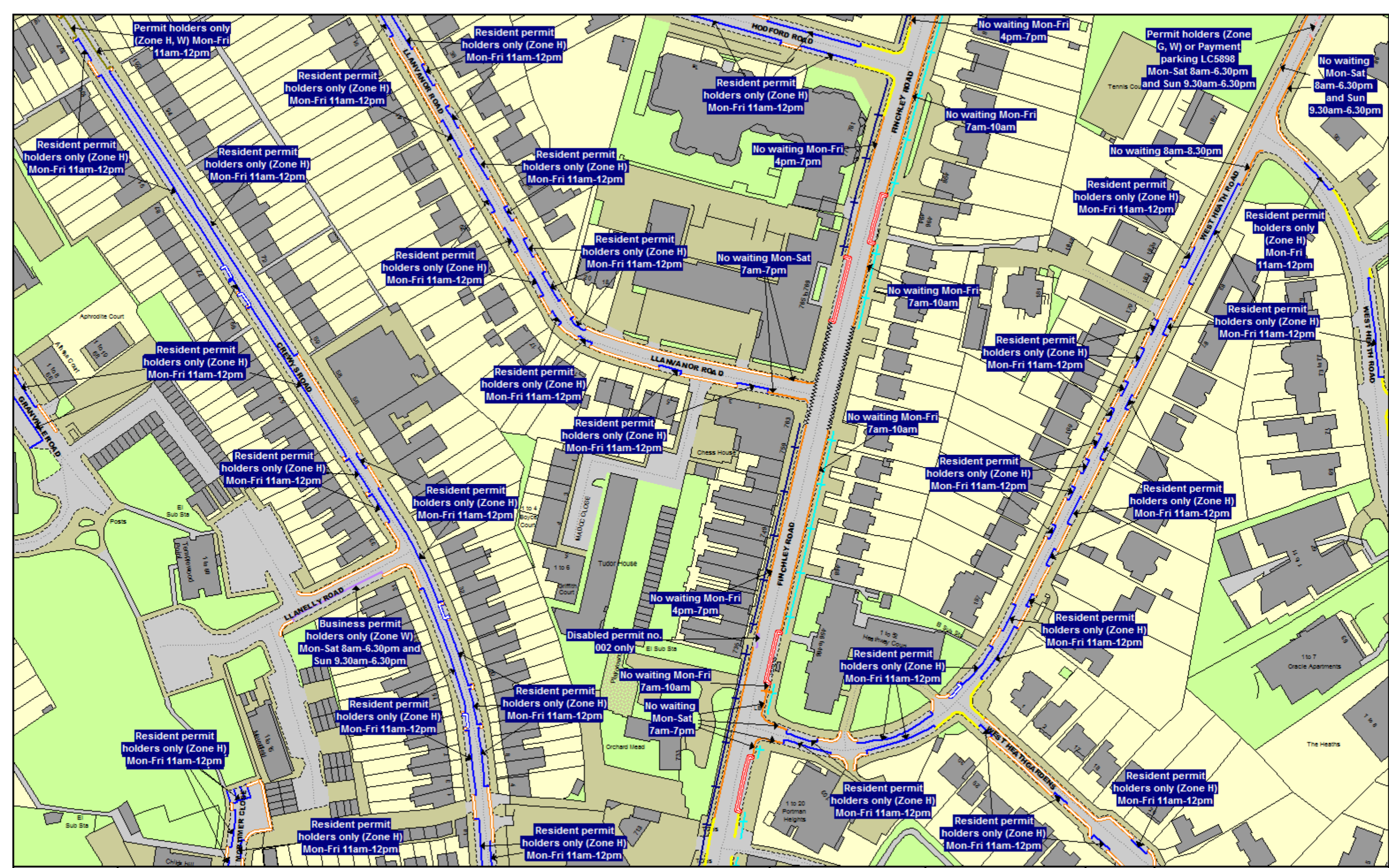
Order Titles:
The Barnet (Free Parking Places, Loading Places and Waiting, Loading and Stopping Restrictions) Consolidation Order 2014
The Barnet (Charged-For Parking Places) Consolidation Order 2014

NOTE: SEE KEY SHEET FOR RESTRICTIONS DISPLAYED



N
This map is based upon Ordnance Survey mapping with the permission of the Controller of Her Majesty's Stationery Office. Crown Copyright Reserved. Unauthorised reproduction infringes Crown Copyright and may lead to prosecution or civil proceedings. Licence No. 100017674

SCALE	1 : 1250 @ A3
DATE	16/05/2016
MAP	Tile Ref. AR20
REVISION	2 CONFIRMED

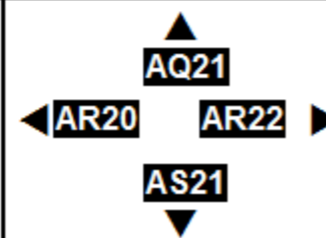


Order Titles:

The Barnet (Free Parking Places, Loading Places and Waiting, Loading and Stopping Restrictions) Consolidation Order 2014
The Barnet (Charged-For Parking Places) Consolidation Order 2014



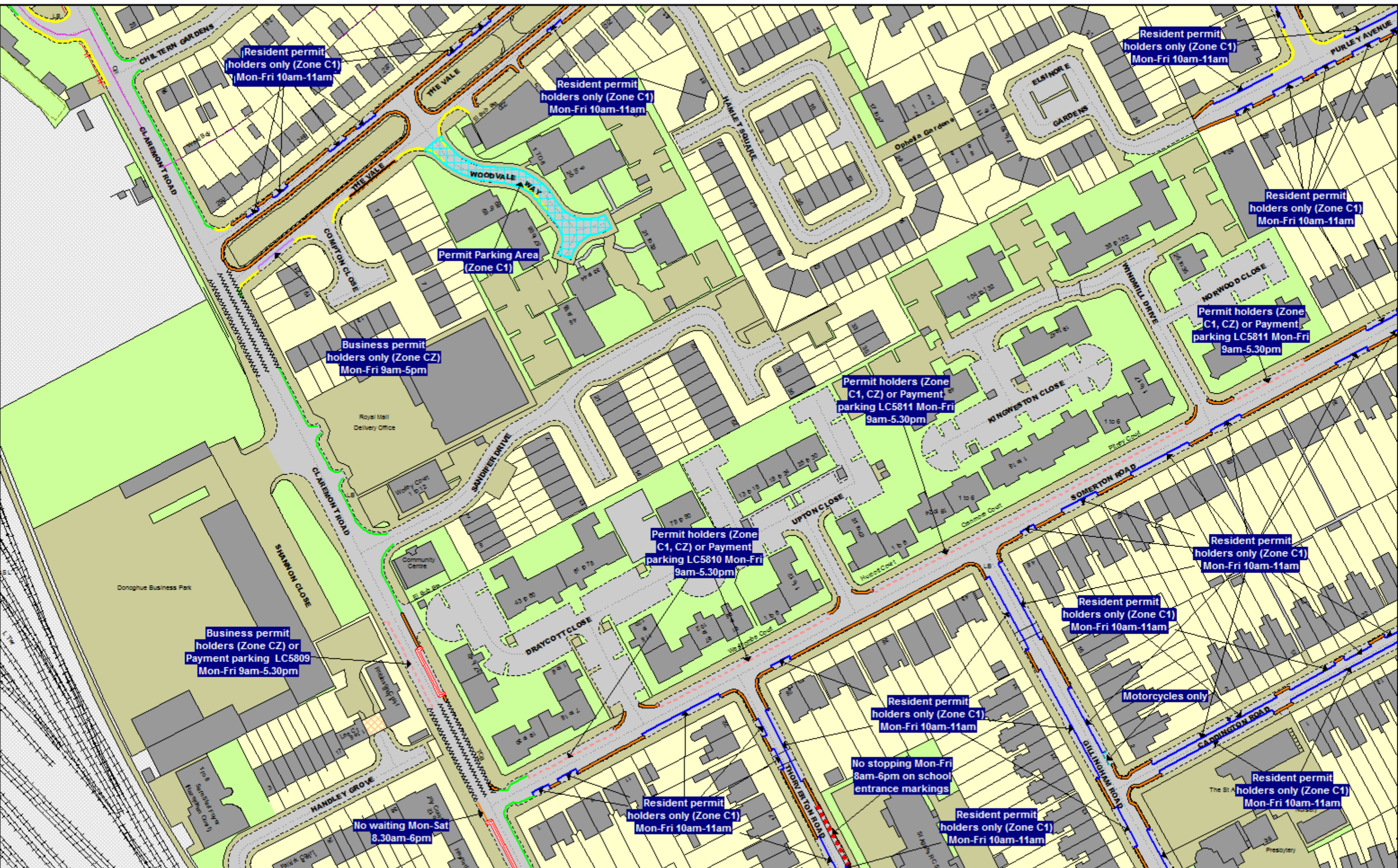
NOTE: SEE KEY SHEET FOR RESTRICTIONS DISPLAYED



N

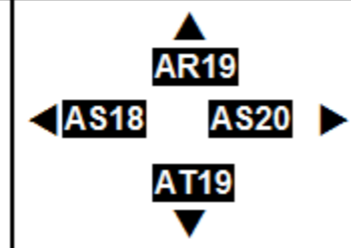
This map is based upon Ordnance Survey mapping with the permission of the Controller of Her Majesty's Stationery Office. Crown Copyright Reserved. Unauthorised reproduction infringes Crown Copyright and may lead to prosecution or civil proceedings. Licence No. 100017674

SCALE	1 : 1250	@ A3
DATE	16/05/2016	
MAP	Tile Ref. AR21	
REVISION	3	CONFIRMED



Order Titles:
The Barnet (Free Parking Places, Loading Places and Waiting, Loading and Stopping Restrictions) Consolidation Order 2014
The Barnet (Charged-For Parking Places) Consolidation Order 2014

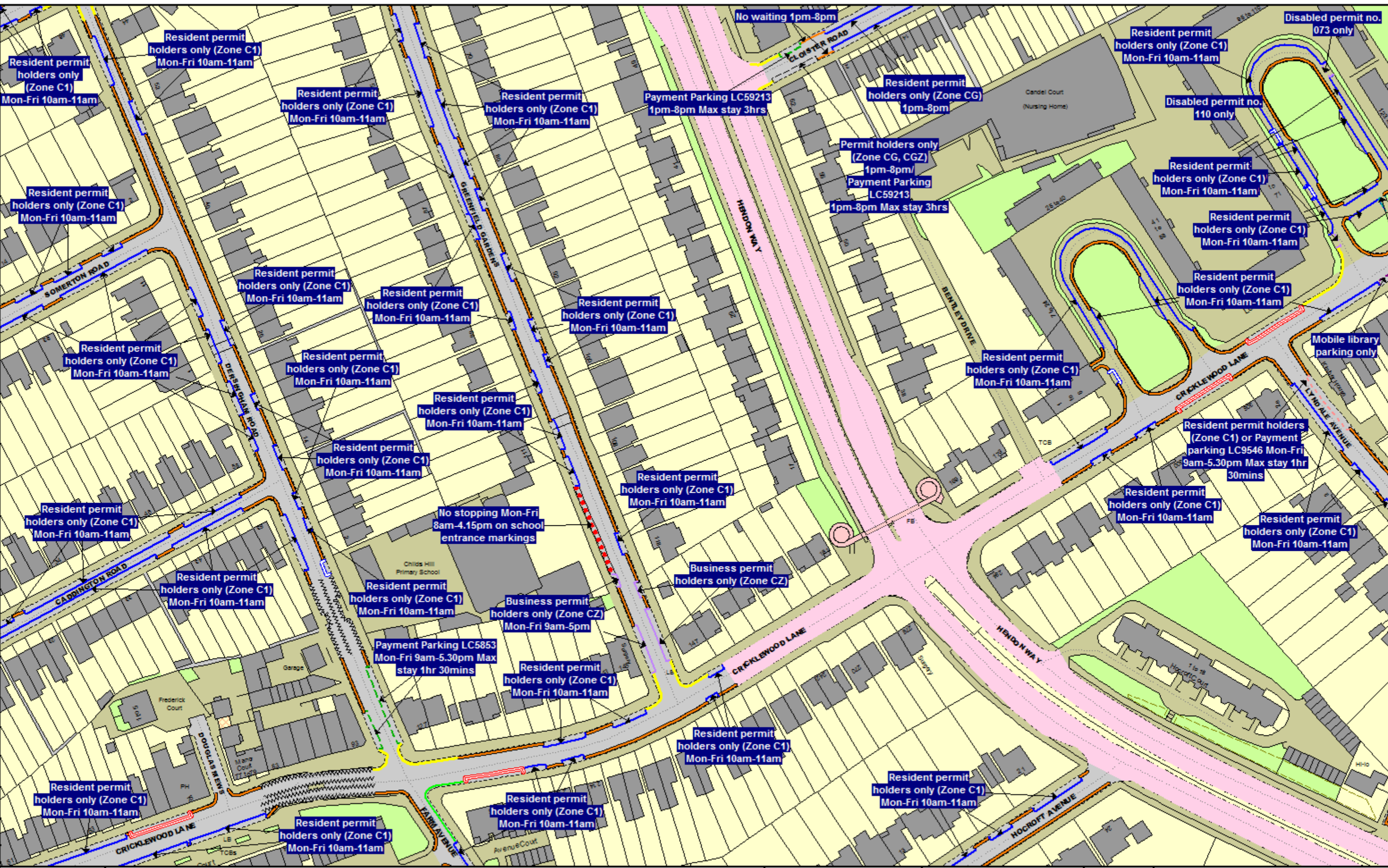
NOTE: SEE KEY SHEET FOR RESTRICTIONS DISPLAYED



N

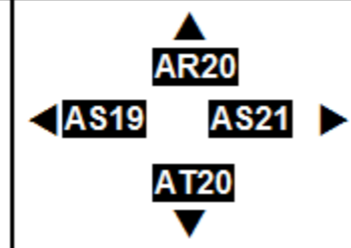
This map is based upon Ordnance Survey mapping with the permission of the Controller of Her Majesty's Stationery Office. Crown Copyright Reserved. Unauthorised reproduction infringes Crown Copyright and may lead to prosecution or civil proceedings. Licence No. 100017674

SCALE	1 : 1250 @ A3
DATE	16/05/2016
MAP	Tile Ref. AS19
REVISION	3 CONFIRMED



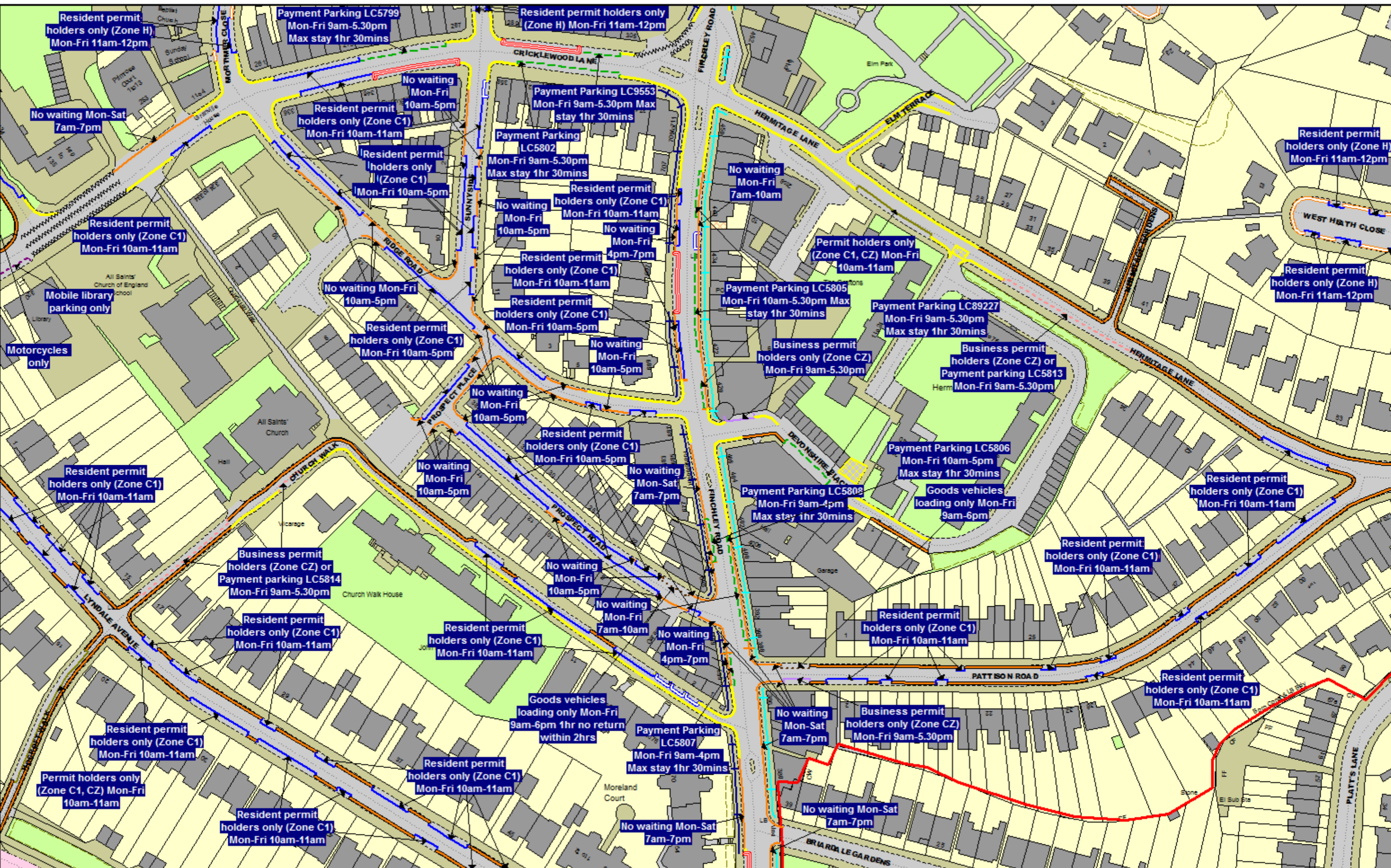
Order Titles:
The Barnet (Free Parking Places, Loading Places and Waiting, Loading and Stopping Restrictions) Consolidation Order 2014
The Barnet (Charged-For Parking Places) Consolidation Order 2014

NOTE: SEE KEY SHEET FOR RESTRICTIONS DISPLAYED



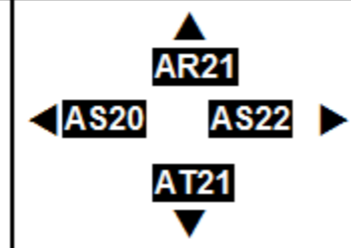
N
This map is based upon Ordnance Survey mapping with the permission of the Controller of Her Majesty's Stationery Office. Crown Copyright Reserved. Unauthorised reproduction infringes Crown Copyright and may lead to prosecution or civil proceedings. Licence No. 100017674

SCALE	1 : 1250 @ A3
DATE	16/05/2016
MAP	Tile Ref. AS20
REVISION	4 CONFIRMED



Order Titles:
The Barnet (Free Parking Places, Loading Places and Waiting, Loading and Stopping Restrictions) Consolidation Order 2014
The Barnet (Charged-For Parking Places) Consolidation Order 2014

NOTE: SEE KEY SHEET FOR RESTRICTIONS DISPLAYED



N
This map is based upon Ordnance Survey mapping with the permission of the Controller of Her Majesty's Stationery Office. Crown Copyright Reserved. Unauthorised reproduction infringes Crown Copyright and may lead to prosecution or civil proceedings. Licence No. 100017674

SCALE	1 : 1250 @ A3
DATE	16/05/2016
MAP	Tile Ref. AS21
REVISION	4 CONFIRMED