

THE COUNCIL OF THE LONDON BOROUGH OF BARNET

TRAFFIC MANAGEMENT ORDER

2016 No. 17

The Barnet (Charged-for Parking Places) (Amendment No.17) Order 2016

Made: 9th June 2016

Coming into operation: 27th June 2016

The Council of the London Borough of Barnet, having consulted the Commissioner of Police of the Metropolis, in exercise of the powers conferred by sections 45, 46, 49 and 124 of and Schedule 9 to the Road Traffic Regulation Act 1984(a) and of all other powers thereunto enabling, hereby make the following Order:-

1. Citation and commencement

1.1 This Order shall come into operation on 27th June 2016 and may be cited as The Barnet (Charged-for Parking Places) (Amendment No.17) Order 2016.

2. Interpretation

2.1 In this Order "the Order of 2014" means The Barnet (Charged-for Parking Places) Consolidation Order 2014(b)

2.2 Any reference in this Order to any enactment shall be construed as a reference to that enactment as amended, applied, consolidated, re-enacted by or as having effect by virtue of any subsequent enactment.

3. Substitution of Map Tiles

3.1 Without prejudice to the validity of anything done or to any liability incurred in respect of any act or omission before the coming into operation of this Order, the Order of 2014 shall have effect as though for the map tiles attached to that Order and specified in column 1 of Schedule 1 to this Order, there were substituted the map tiles attached to this Order and specified in relation thereto in column 2 of Schedule 1 to this Order.

3.2 The substitution of any map tile referred to in Article 3.1 of this Order will have the effect of revoking any provision provided or designated by a previous version of that map tile and not incorporated into the latest version.

a 1984 c.27
b LBB 2014 No.121

Dated this: 9th June 2016



Jamie Blake

Assistant Director Strategic Planning, Regeneration and Transport

LONDON BOROUGH OF BARNET

The Barnet (Charged-for Parking Places) (Amendment No.17) Order 2016

EXPLANATORY NOTE

(This Note is not part of the Order, but it is intended to indicate its general purport).

This Order makes changes to the charged-for, on-street parking provisions in the London Borough of Barnet at certain locations by replacing certain map tiles to the Order of 2014.

Schedule 1

(see Article 3.1)

Map tile attached to the Order of 2014 1	Map tile attached to this Order 2
Map Tile Ref: AB17 - Version 1	Map Tile Ref: AB17 - Version 2
Map Tile Ref: AB21 - Version 1	Map Tile Ref: AB21 - Version 2
Map Tile Ref: AC11 - Version 1	Map Tile Ref: AC11 - Version 2
Map Tile Ref: AC17 - Version 0	Map Tile Ref: AC17 - Version 1
Map Tile Ref: AC18 - Version 0	Map Tile Ref: AC18 - Version 1
Map Tile Ref: AD13 - Version 2	Map Tile Ref: AD13 - Version 3
Map Tile Ref: AD15 - Version 0	Map Tile Ref: AD15 - Version 1
Map Tile Ref: AD16 - Version 0	Map Tile Ref: AD16 - Version 1
Map Tile Ref: AD20 - Version 0	Map Tile Ref: AD20 - Version 1
Map Tile Ref: AE24 - Version 0	Map Tile Ref: AE24 - Version 1
Map Tile Ref: AF23 - Version 1	Map Tile Ref: AF23 - Version 2
Map Tile Ref: AI21 - Version 2	Map Tile Ref: AI21 - Version 3
Map Tile Ref: AI24 - Version 1	Map Tile Ref: AI24 - Version 2
Map Tile Ref: AN20 - Version 1	Map Tile Ref: AN20 - Version 2
Map Tile Ref: AO20 - Version 3	Map Tile Ref: AO20 - Version 4
Map Tile Ref: AR21 - Version 3	Map Tile Ref: AR21 - Version 4
Map Tile Ref: T28 - Version 1	Map Tile Ref: T28 - Version 2
Map Tile Ref: V14 - Version 0	Map Tile Ref: V14 - Version 1
Map Tile Ref: Z15 - Version 2	Map Tile Ref: Z15 - Version 3

LONDON BOROUGH OF BARNET

The Barnet (Free Parking Places, Loading Places, Waiting, Loading and Stopping Restrictions) (Amendment No.16) Order 2016 The Barnet (Charged-for Parking Places) (Amendment No.17) Order 2016

STATEMENT OF REASONS

The above Orders relate to Disabled Bays as well as the introduction and amendment of waiting restrictions as detailed below.

Waiting restrictions

As part of planning development highway improvement safety scheme involving the introduction of traffic signals at the junction of Devonshire Road and Bittacy Rise NW7 and in order to prevent obstructive parking, improve traffic flow, sightlines and general road safety, the general effect of the Free Order will introduce new and amend existing waiting restrictions in the borough, as follows.

'At any time' waiting restrictions will be introduced outside Nos.114-120 and Nos.165-167 Bittacy Rise NW7

Existing lengths of 1pm – 6pm event day only waiting restrictions on Devonshire Road NW7 will be converted to 'At any time' waiting restrictions.

Disabled Bays

- **New Designated Disabled Bays**

In order to provide a parking facility to disabled blue badge holders who meet qualifying criteria, the general effect of the above Orders will be to provide designated parking bays for use by motorists in their vehicles who display both a valid disabled blue badge and a dedicated disabled permit which will be applicable to each bay, outside the following locations:

9 Abercorn Road NW7 (by converting a disabled permit holder parking bay)

126 Beaufort Park NW11

Deansbrook Road HA8 Opposite No.1 Heming Road (by converting a resident permit parking space)

82 Fortescue Road HA8 (by converting a disabled permit holder parking bay)

5 Moorlands Avenue NW7 (by converting a disabled permit holder parking bay)

14 Golders Gardens NW11 (by converting a dual use resident/business permit holder parking bay)

130 Osidge Lane N14

43 Tithe Walk NW7

- **Removal of Disabled Bays**

The Orders will also remove redundant disabled parking bays outside the following locations, and where noted convert to permit parking spaces:

35 Brent Way N3

39 Brookfield Crescent NW7

11 Crewys Road NW2 (convert to Monday to Friday 11am to 12midday resident permit holders parking space)

13 Glebe Road N3

5a Marion Road NW7

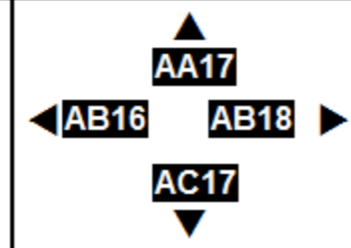
15 Talbot Avenue N2 (convert to Monday to Friday 2pm to 3pm permit holders parking space)

205 Squires Lane N3, 74 Worcester Crescent NW7



Order Titles:
The Barnet (Free Parking Places, Loading Places and Waiting, Loading and Stopping Restrictions) Consolidation Order 2014
The Barnet (Charged-For Parking Places) Consolidation Order 2014

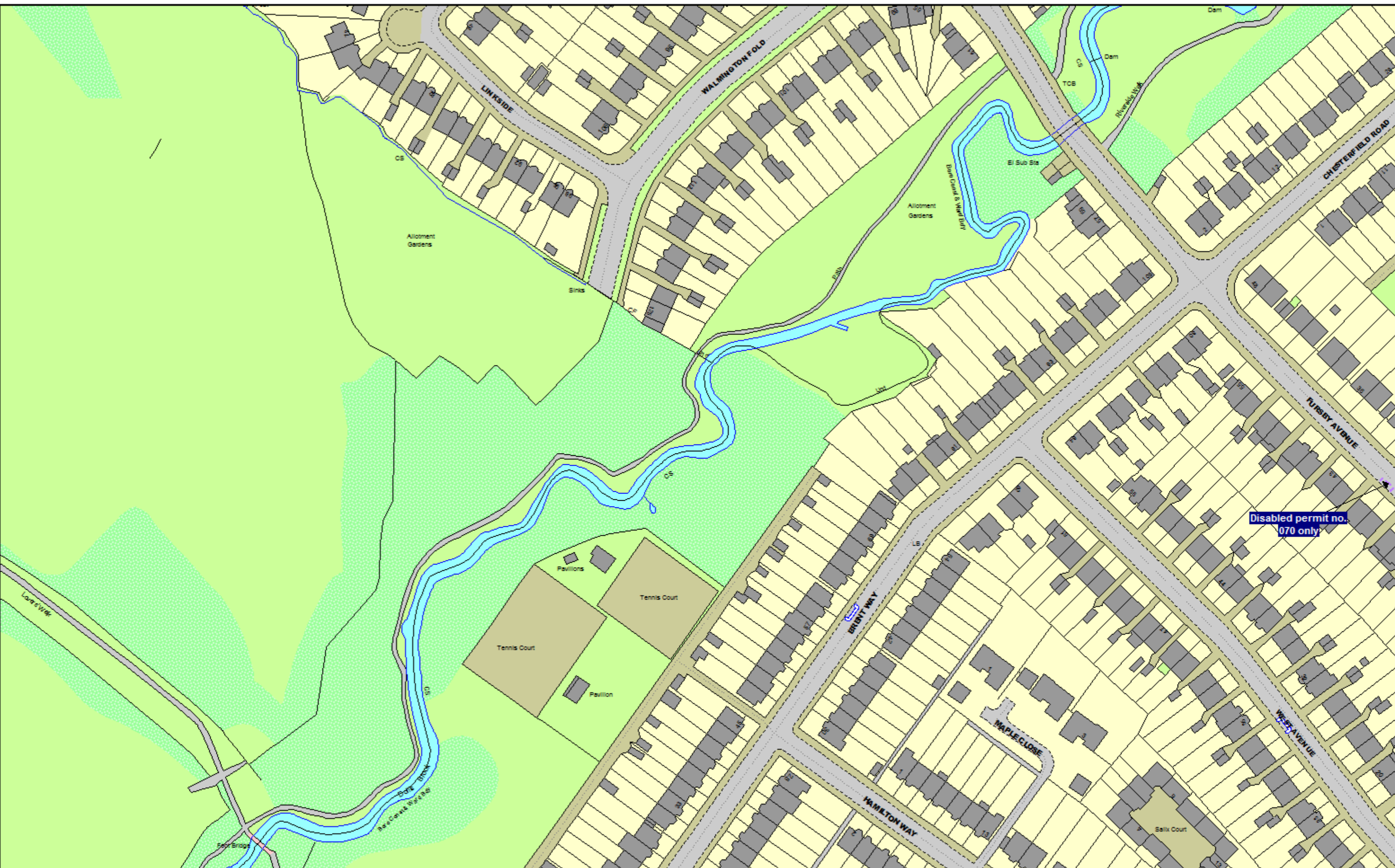
NOTE: SEE KEY SHEET FOR RESTRICTIONS DISPLAYED



N

This map is based upon Ordnance Survey mapping with the permission of the Controller of Her Majesty's Stationery Office. Crown Copyright Reserved. Unauthorised reproduction infringes Crown Copyright and may lead to prosecution or civil proceedings. Licence No. 100017674

SCALE	1 : 1250 @ A3
DATE	27/06/2016
MAP	Tile Ref. AB17
REVISION	2 CONFIRMED

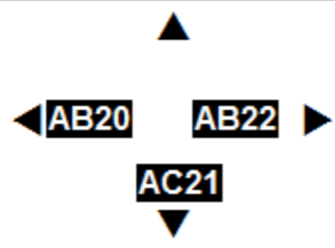


Disabled permit no.
070 only



Order Titles:
The Barnet (Free Parking Places, Loading Places and Waiting, Loading and Stopping Restrictions) Consolidation Order 2014
The Barnet (Charged-For Parking Places) Consolidation Order 2014

NOTE: SEE KEY SHEET FOR RESTRICTIONS DISPLAYED



N

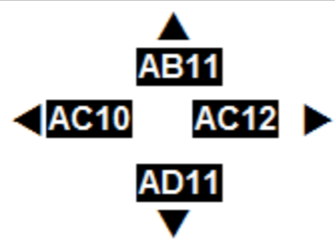
This map is based upon Ordnance Survey mapping with the permission of the Controller of Her Majesty's Stationery Office. Crown Copyright Reserved. Unauthorised reproduction infringes Crown Copyright and may lead to prosecution or civil proceedings. Licence No. 100017674

SCALE	1 : 1250 @ A3
DATE	27/06/2016
MAP	Tile Ref. AB21
REVISION	2 CONFIRMED



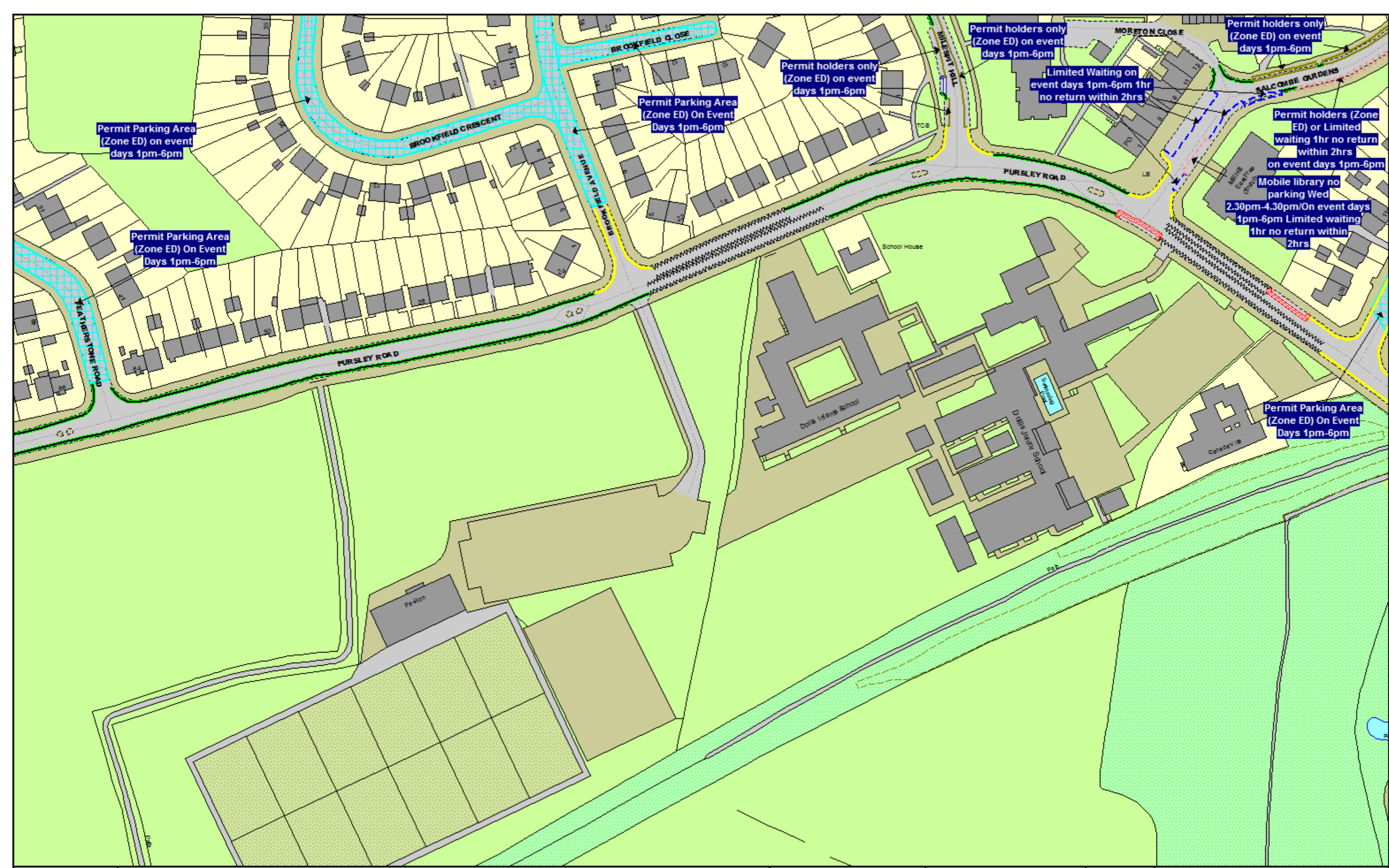
Order Titles:
The Barnet (Free Parking Places, Loading Places and Waiting, Loading and Stopping Restrictions) Consolidation Order 2014
The Barnet (Charged-For Parking Places) Consolidation Order 2014

NOTE: SEE KEY SHEET FOR RESTRICTIONS DISPLAYED



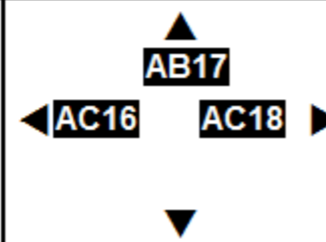
This map is based upon Ordnance Survey mapping with the permission of the Controller of Her Majesty's Stationery Office. Crown Copyright Reserved. Unauthorised reproduction infringes Crown Copyright and may lead to prosecution or civil proceedings. Licence No. 100017674

SCALE	1 : 1250 @ A3
DATE	27/06/2016
MAP	Tile Ref. AC11
REVISION	2 CONFIRMED



Order Titles:
The Barnet (Free Parking Places, Loading Places and Waiting, Loading and Stopping Restrictions) Consolidation Order 2014
The Barnet (Charged-For Parking Places) Consolidation Order 2014

NOTE: SEE KEY SHEET FOR RESTRICTIONS DISPLAYED

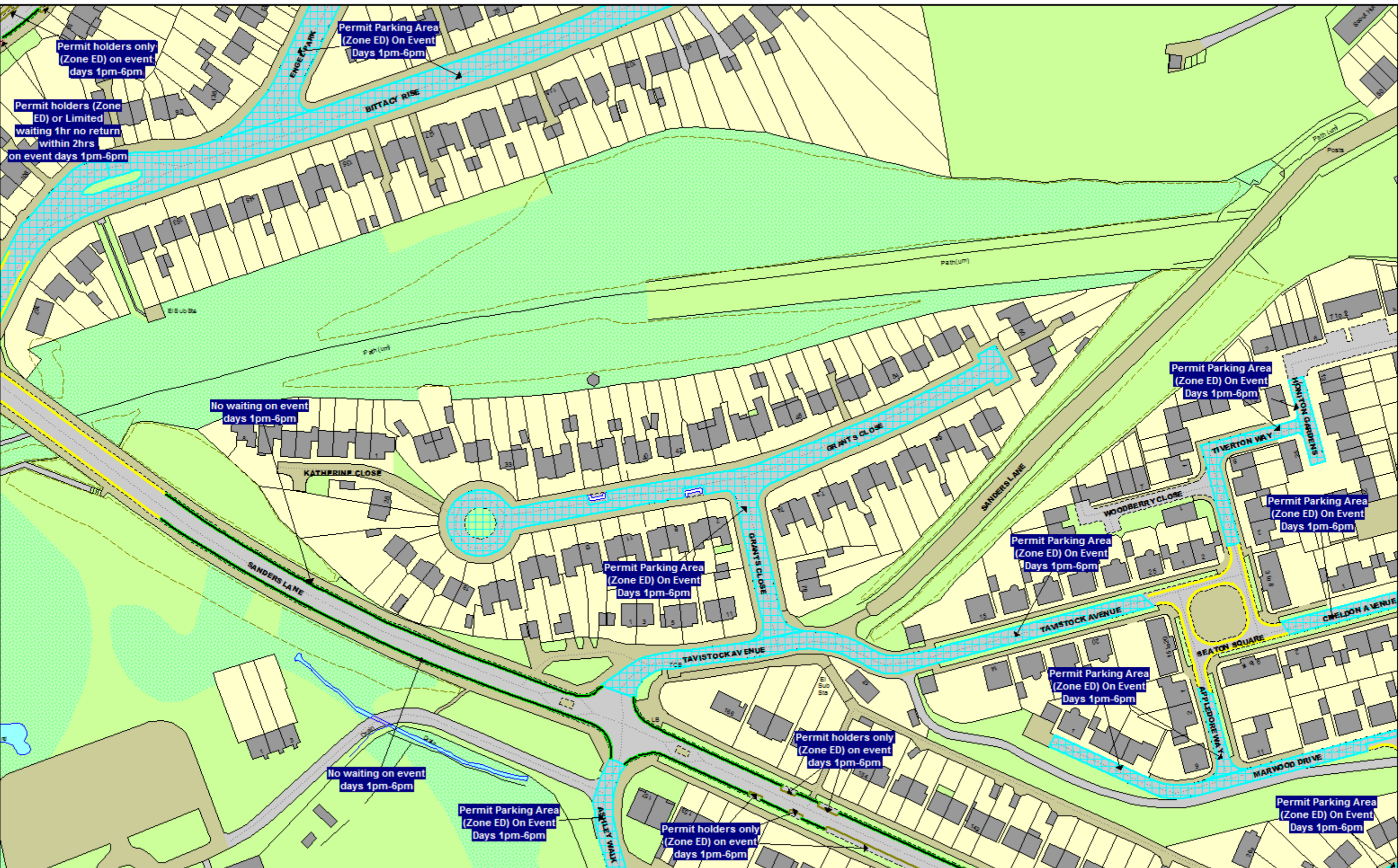


N

This map is based upon Ordnance Survey mapping with the permission of the Controller of Her Majesty's Stationery Office. Crown Copyright Reserved. Unauthorised reproduction infringes Crown Copyright and may lead to prosecution or civil proceedings. Licence No. 100017674

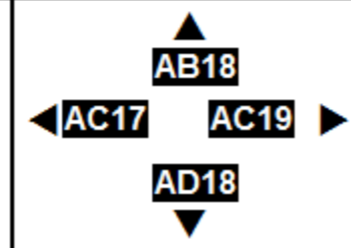
SCALE	1 : 1250 @ A3
DATE	27/06/2016
MAP	Tile Ref. AC17
REVISION	1 CONFIRMED





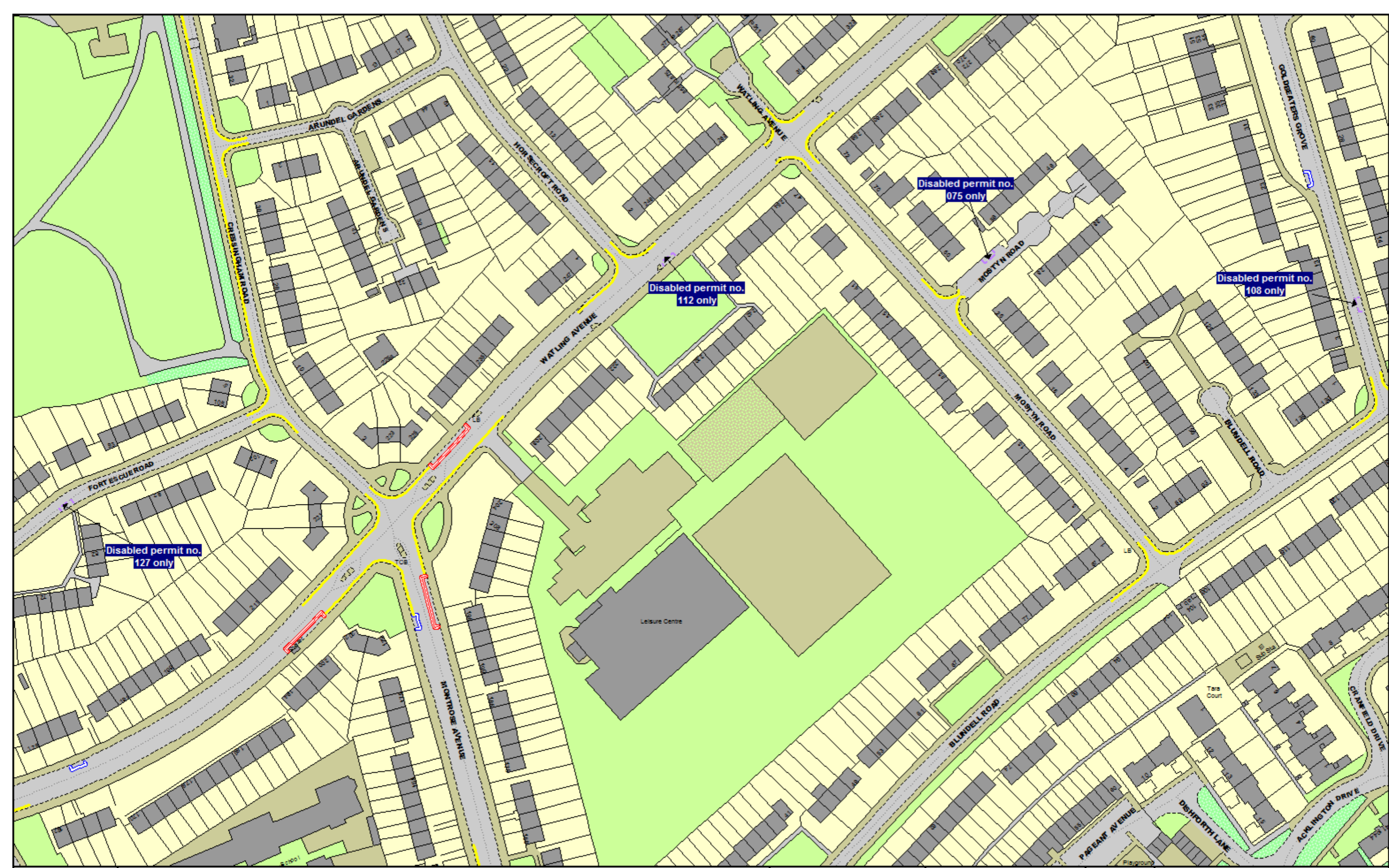
Order Titles:
The Barnet (Free Parking Places, Loading Places and Waiting, Loading and Stopping Restrictions) Consolidation Order 2014
The Barnet (Charged-For Parking Places) Consolidation Order 2014

NOTE: SEE KEY SHEET FOR RESTRICTIONS DISPLAYED



N
This map is based upon Ordnance Survey mapping with the permission of the Controller of Her Majesty's Stationery Office. Crown Copyright Reserved. Unauthorised reproduction infringes Crown Copyright and may lead to prosecution or civil proceedings. Licence No. 100017674

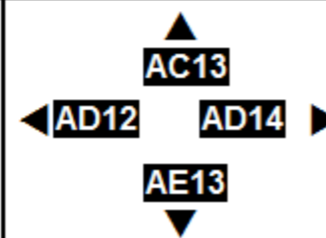
SCALE	1 : 1250 @ A3
DATE	27/06/2016
MAP	Tile Ref. AC18
REVISION	1 CONFIRMED



Order Titles:

The Barnet (Free Parking Places, Loading Places and Waiting, Loading and Stopping Restrictions) Consolidation Order 2014
The Barnet (Charged-For Parking Places) Consolidation Order 2014

NOTE: SEE KEY SHEET FOR RESTRICTIONS DISPLAYED

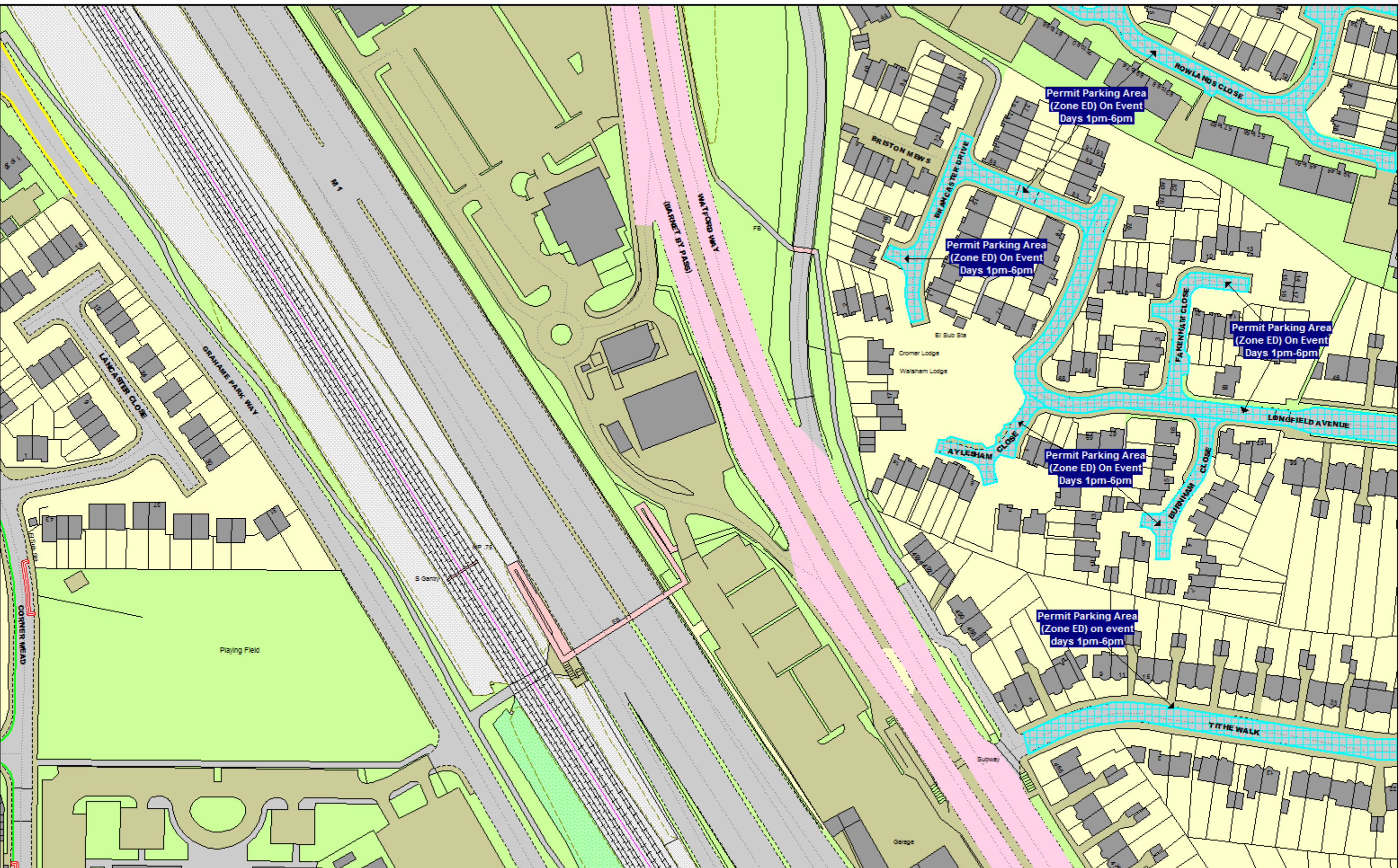


N

This map is based upon Ordnance Survey mapping with the permission of the Controller of Her Majesty's Stationery Office. Crown Copyright Reserved. Unauthorised reproduction infringes Crown Copyright and may lead to prosecution or civil proceedings. Licence No. 100017674

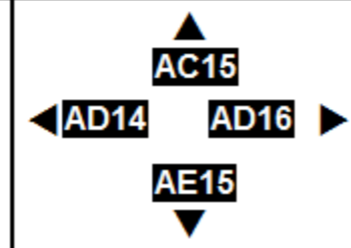
SCALE	1 : 1250	@ A3
DATE	27/06/2016	
MAP	Tile Ref. AD13	
REVISION	3	CONFIRMED





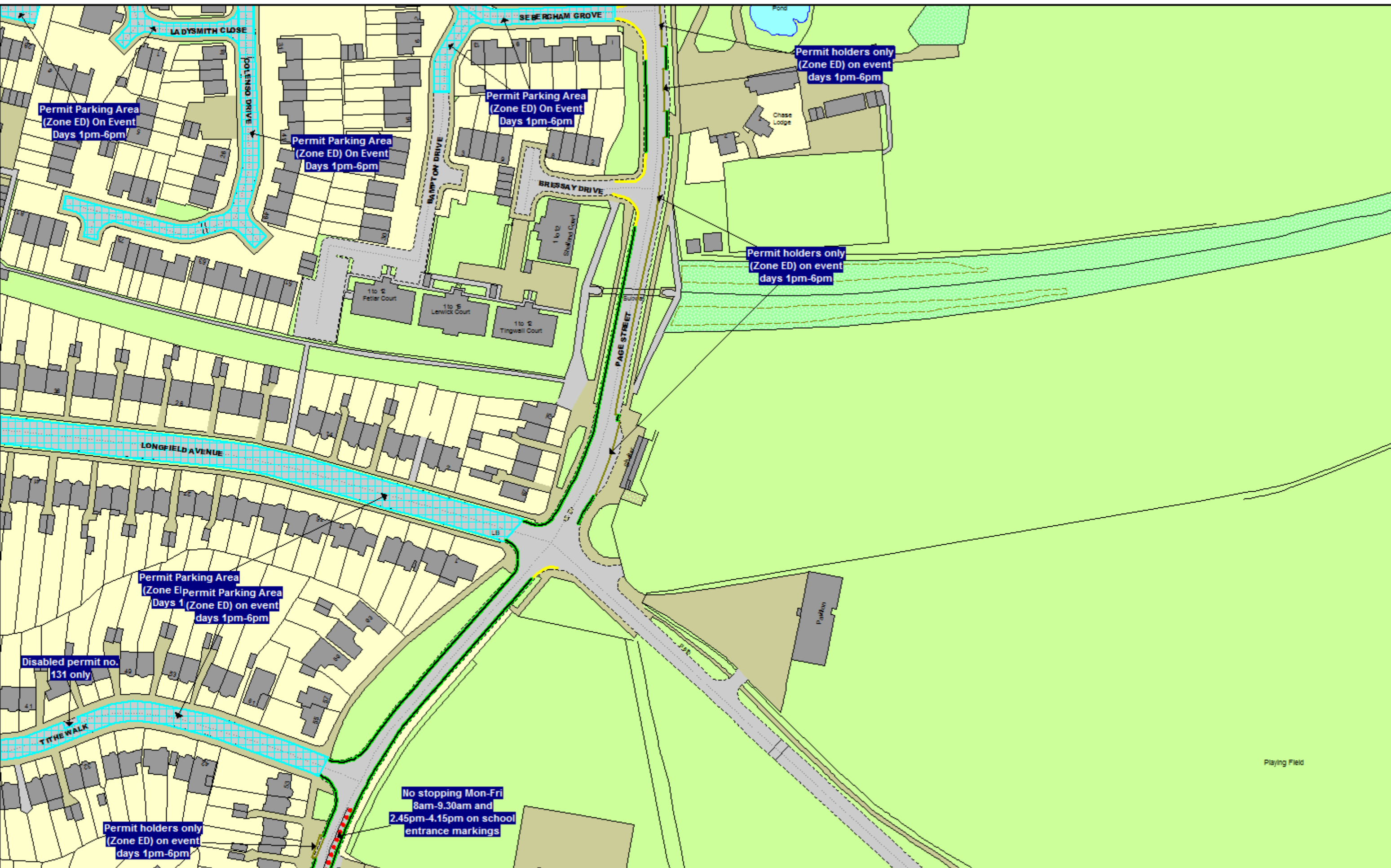
Order Titles:
The Barnet (Free Parking Places, Loading Places and Waiting, Loading and Stopping Restrictions) Consolidation Order 2014
The Barnet (Charged-For Parking Places) Consolidation Order 2014

NOTE: SEE KEY SHEET FOR RESTRICTIONS DISPLAYED



N
This map is based upon Ordnance Survey mapping with the permission of the Controller of Her Majesty's Stationery Office. Crown Copyright Reserved. Unauthorised reproduction infringes Crown Copyright and may lead to prosecution or civil proceedings. Licence No. 100017674

SCALE	1 : 1250 @ A3
DATE	27/06/2016
MAP	Tile Ref. AD15
REVISION	1 CONFIRMED



Order Titles:
The Barnet (Free Parking Places, Loading Places and Waiting, Loading and Stopping Restrictions) Consolidation Order 2014
The Barnet (Charged-For Parking Places) Consolidation Order 2014

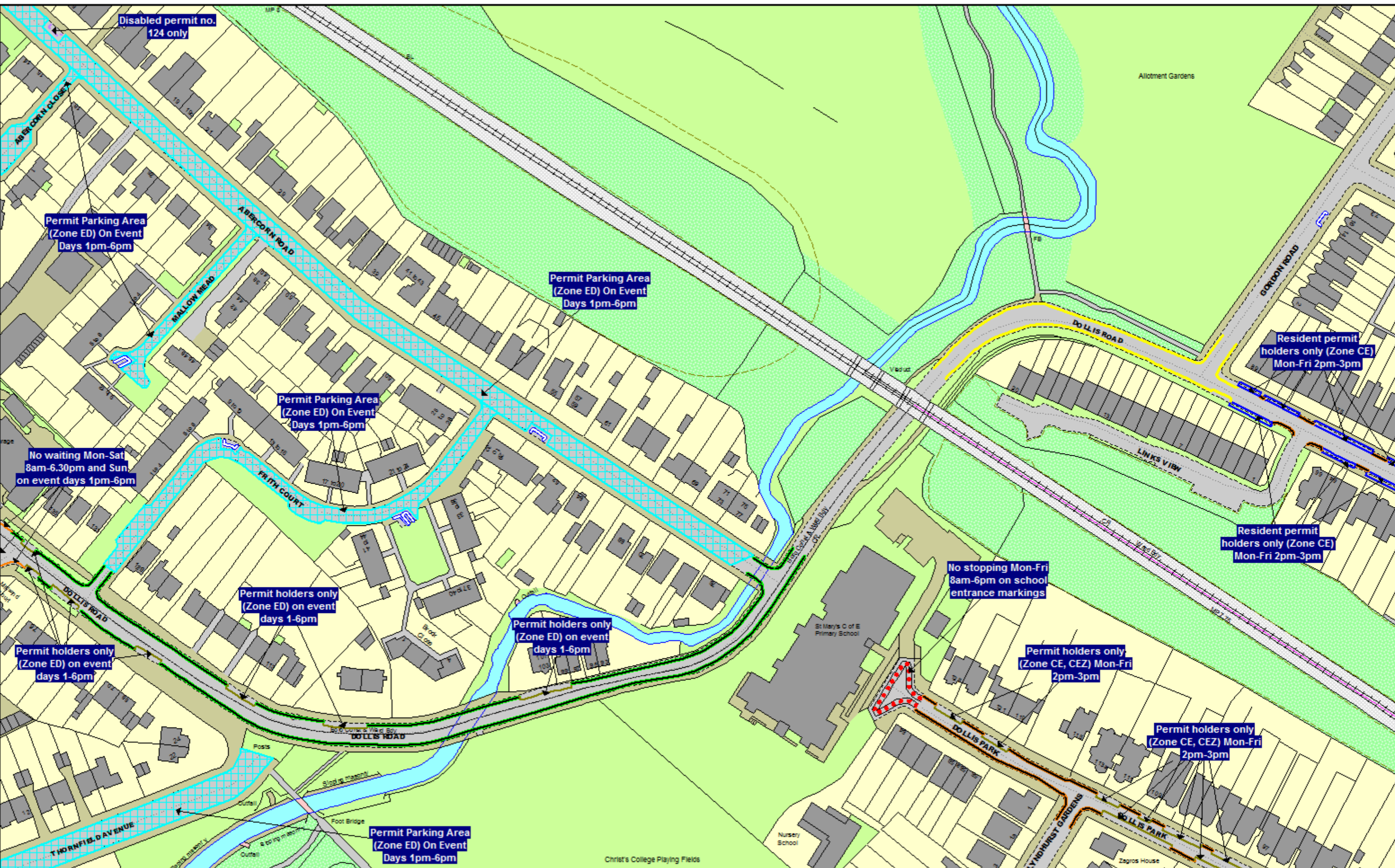
NOTE: SEE KEY SHEET FOR RESTRICTIONS DISPLAYED



N

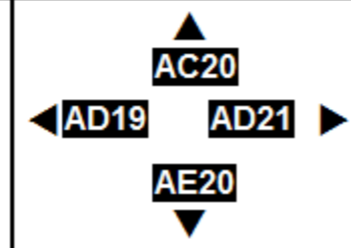
This map is based upon Ordnance Survey mapping with the permission of the Controller of Her Majesty's Stationery Office. Crown Copyright Reserved. Unauthorised reproduction infringes Crown Copyright and may lead to prosecution or civil proceedings. Licence No. 100017674

SCALE	1 : 1250 @ A3
DATE	27/06/2016
MAP	Tile Ref. AD16
REVISION	1 CONFIRMED



Order Titles:
The Barnet (Free Parking Places, Loading Places and Waiting, Loading and Stopping Restrictions) Consolidation Order 2014
The Barnet (Charged-For Parking Places) Consolidation Order 2014

NOTE: SEE KEY SHEET FOR RESTRICTIONS DISPLAYED

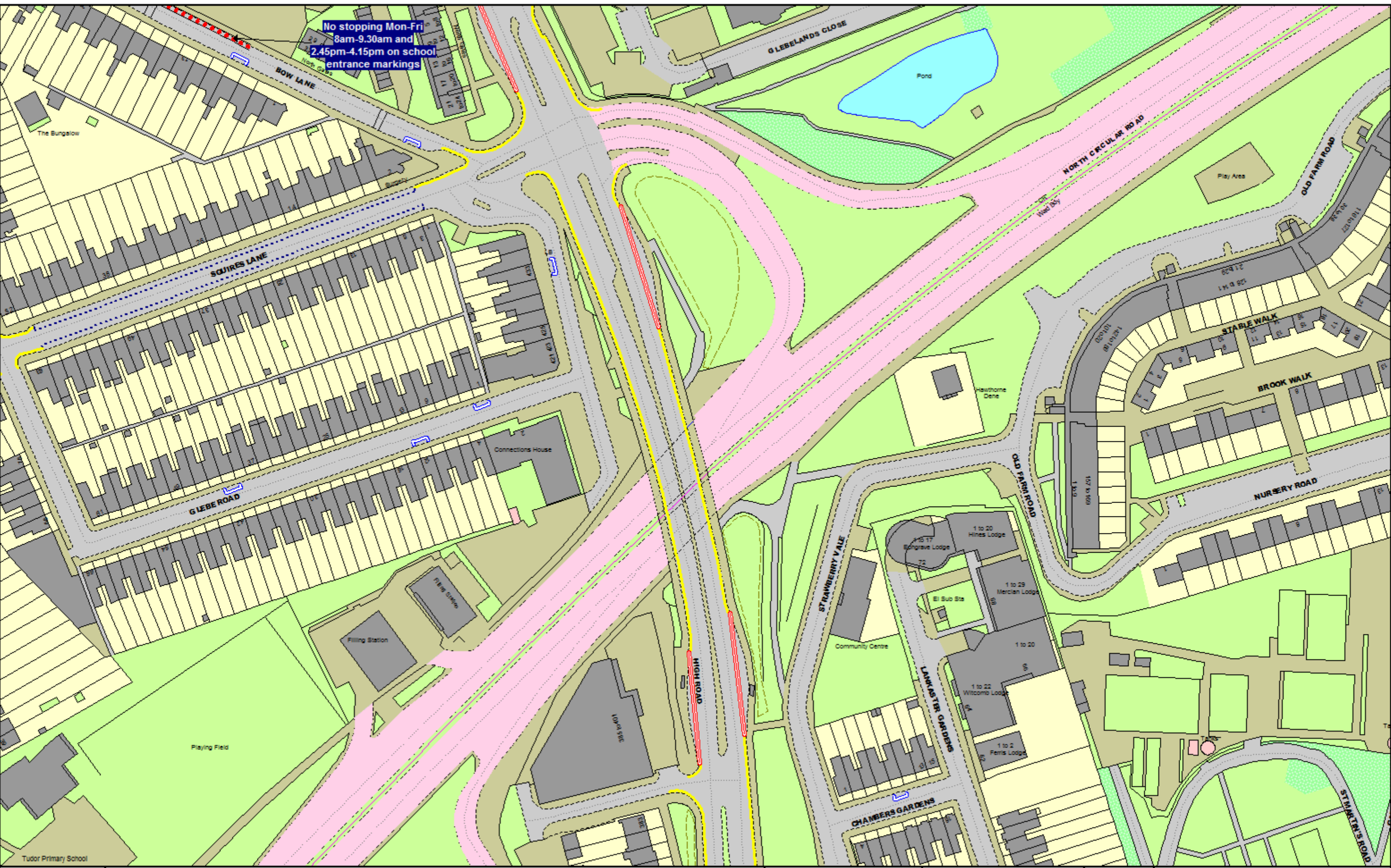


N

This map is based upon Ordnance Survey mapping with the permission of the Controller of Her Majesty's Stationery Office. Crown Copyright Reserved. Unauthorised reproduction infringes Crown Copyright and may lead to prosecution or civil proceedings. Licence No. 100017674

SCALE	1 : 1250 @ A3
DATE	27/06/2016
MAP	Tile Ref. AD20
REVISION	1 CONFIRMED

No stopping Mon-Fri
8am-9.30am and
2.45pm-4.15pm on school
entrance markings



Order Titles:
The Barnet (Free Parking Places, Loading Places and Waiting, Loading and Stopping Restrictions) Consolidation Order 2014
The Barnet (Charged-For Parking Places) Consolidation Order 2014

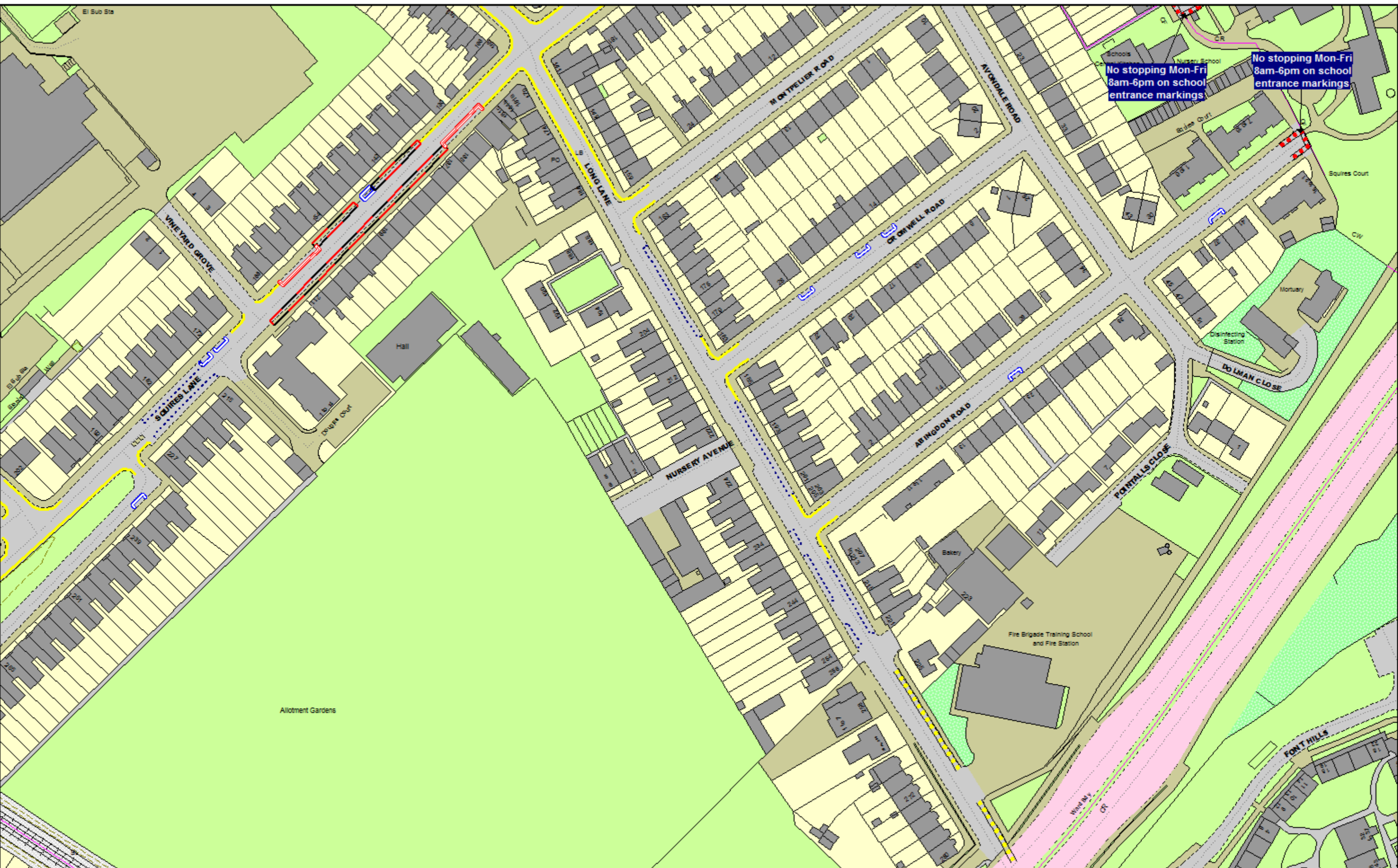
NOTE: SEE KEY SHEET FOR RESTRICTIONS DISPLAYED



N

This map is based upon Ordnance Survey mapping with the permission of the Controller of Her Majesty's Stationery Office. Crown Copyright Reserved. Unauthorised reproduction infringes Crown Copyright and may lead to prosecution or civil proceedings. Licence No. 100017674

SCALE	1 : 1250 @ A3
DATE	27/06/2016
MAP	Tile Ref. AE24
REVISION	1 CONFIRMED

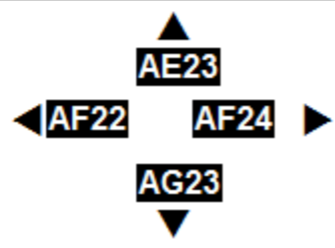


No stopping Mon-Fri
8am-6pm on school
entrance markings



Order Titles:
The Barnet (Free Parking Places, Loading Places and Waiting, Loading and Stopping Restrictions) Consolidation Order 2014
The Barnet (Charged-For Parking Places) Consolidation Order 2014

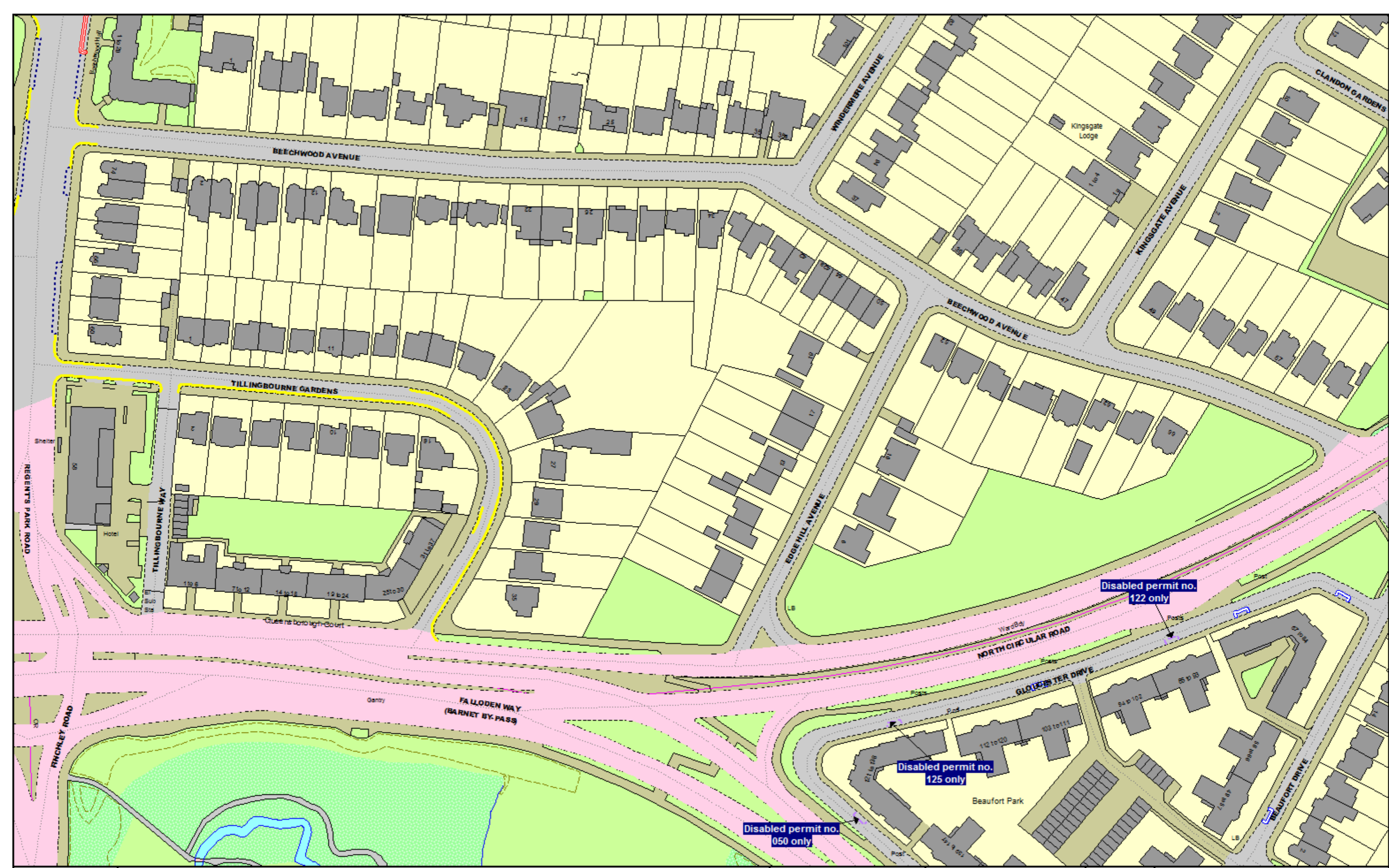
NOTE: SEE KEY SHEET FOR RESTRICTIONS DISPLAYED



N

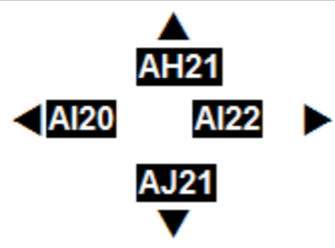
This map is based upon Ordnance Survey mapping with the permission of the Controller of Her Majesty's Stationery Office. Crown Copyright Reserved. Unauthorised reproduction infringes Crown Copyright and may lead to prosecution or civil proceedings. Licence No. 100017674

SCALE	1 : 1250	@ A3
DATE	27/06/2016	
MAP	Tile Ref. AF23	
REVISION	2	CONFIRMED



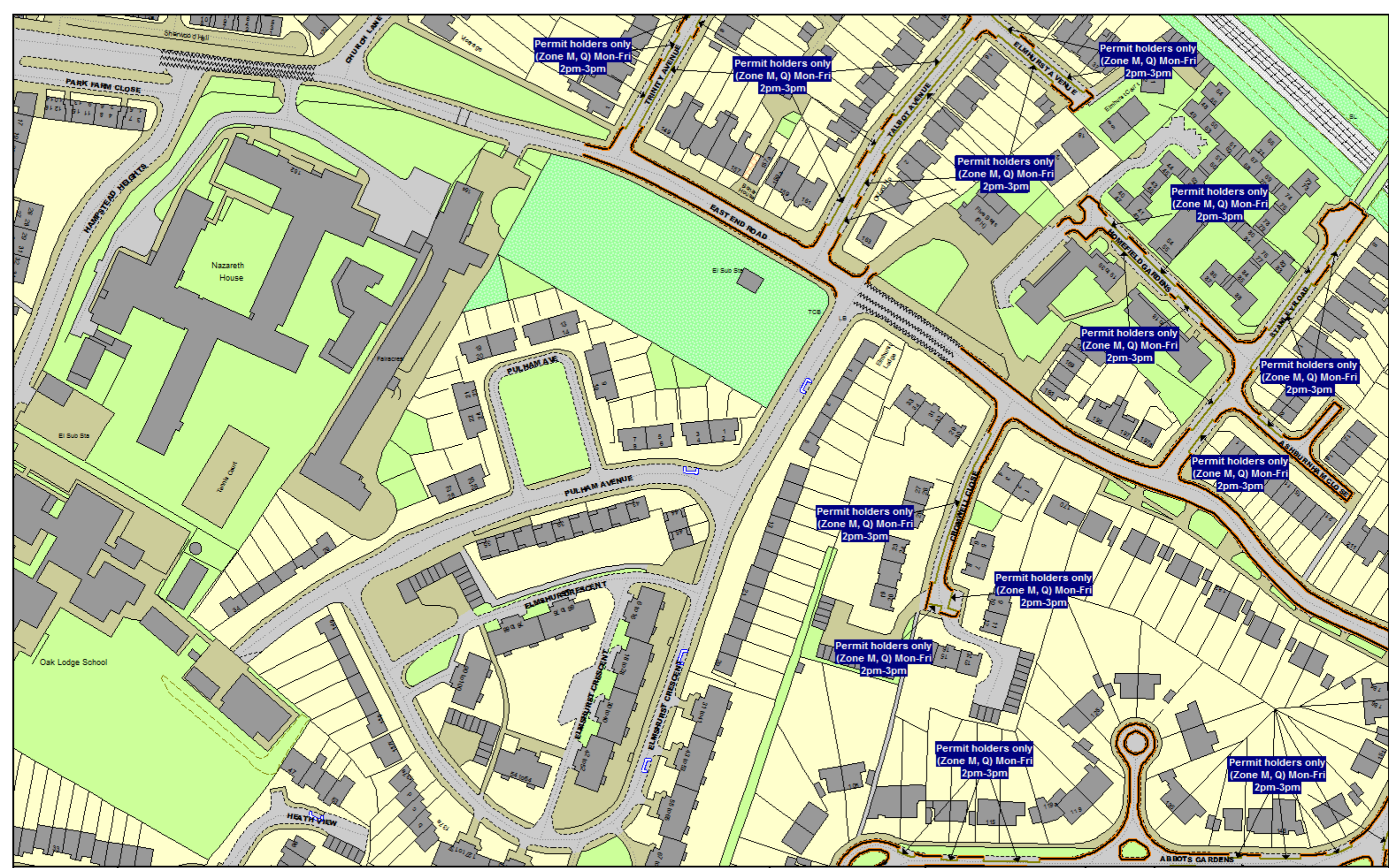
Order Titles:
The Barnet (Free Parking Places, Loading Places and Waiting, Loading and Stopping Restrictions) Consolidation Order 2014
The Barnet (Charged-For Parking Places) Consolidation Order 2014

NOTE: SEE KEY SHEET FOR RESTRICTIONS DISPLAYED



N
This map is based upon Ordnance Survey mapping with the permission of the Controller of Her Majesty's Stationery Office. Crown Copyright Reserved. Unauthorised reproduction infringes Crown Copyright and may lead to prosecution or civil proceedings. Licence No. 100017674

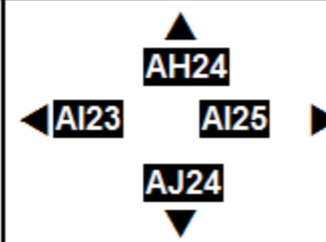
SCALE	1 : 1250 @ A3
DATE	27/06/2016
MAP	Tile Ref. AI21
REVISION	3 CONFIRMED



Order Titles:

The Barnet (Free Parking Places, Loading Places and Waiting, Loading and Stopping Restrictions) Consolidation Order 2014
The Barnet (Charged-For Parking Places) Consolidation Order 2014

NOTE: SEE KEY SHEET FOR RESTRICTIONS DISPLAYED

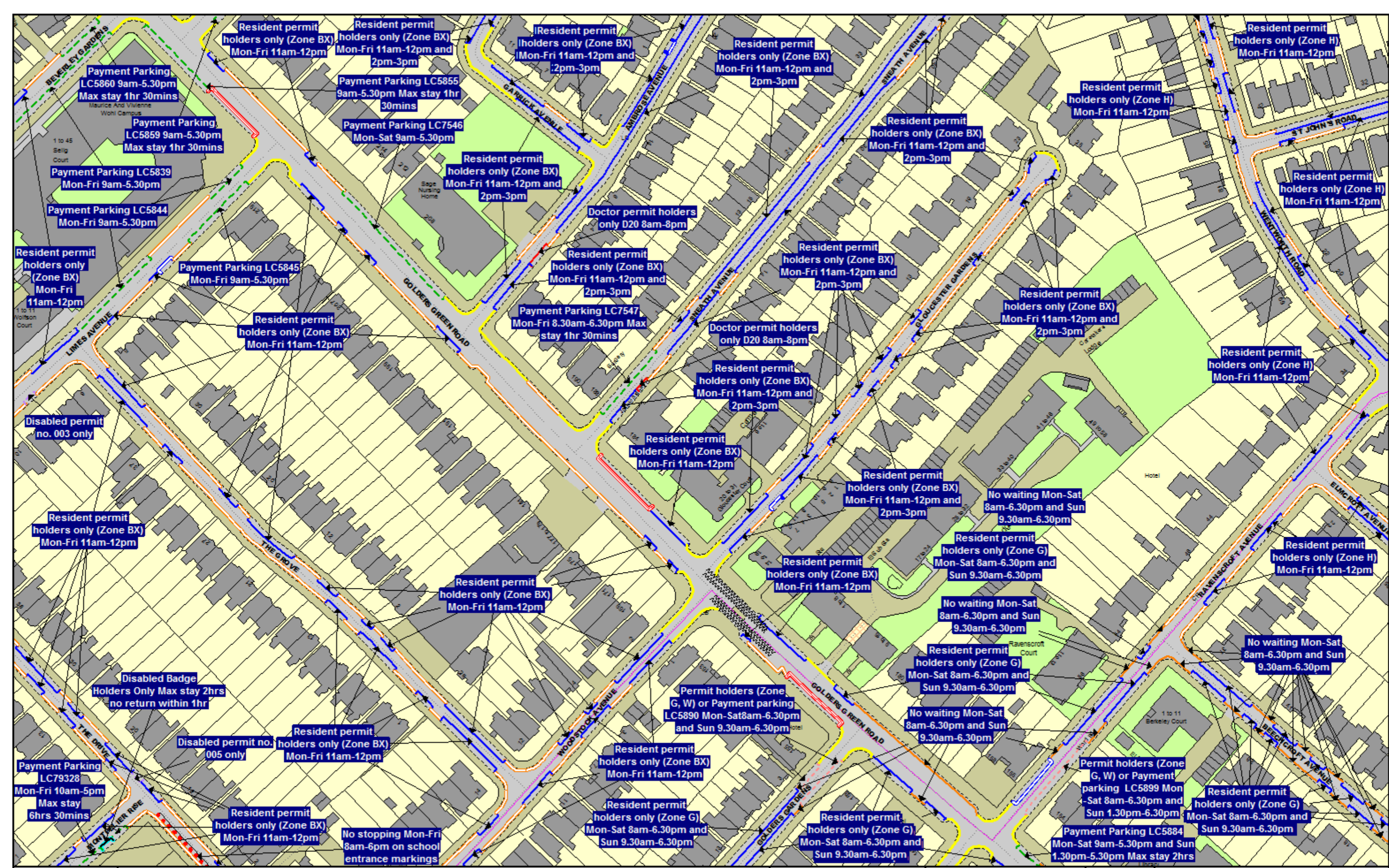


N

This map is based upon Ordnance Survey mapping with the permission of the Controller of Her Majesty's Stationery Office. Crown Copyright Reserved. Unauthorised reproduction infringes Crown Copyright and may lead to prosecution or civil proceedings. Licence No. 100017674

SCALE	1 : 1250 @ A3
DATE	27/06/2016
MAP	Tile Ref. AI24
REVISION	2 CONFIRMED

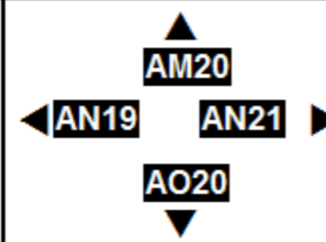




Order Titles:
The Barnet (Free Parking Places, Loading Places and Waiting, Loading and Stopping Restrictions) Consolidation Order 2014
The Barnet (Charged-For Parking Places) Consolidation Order 2014



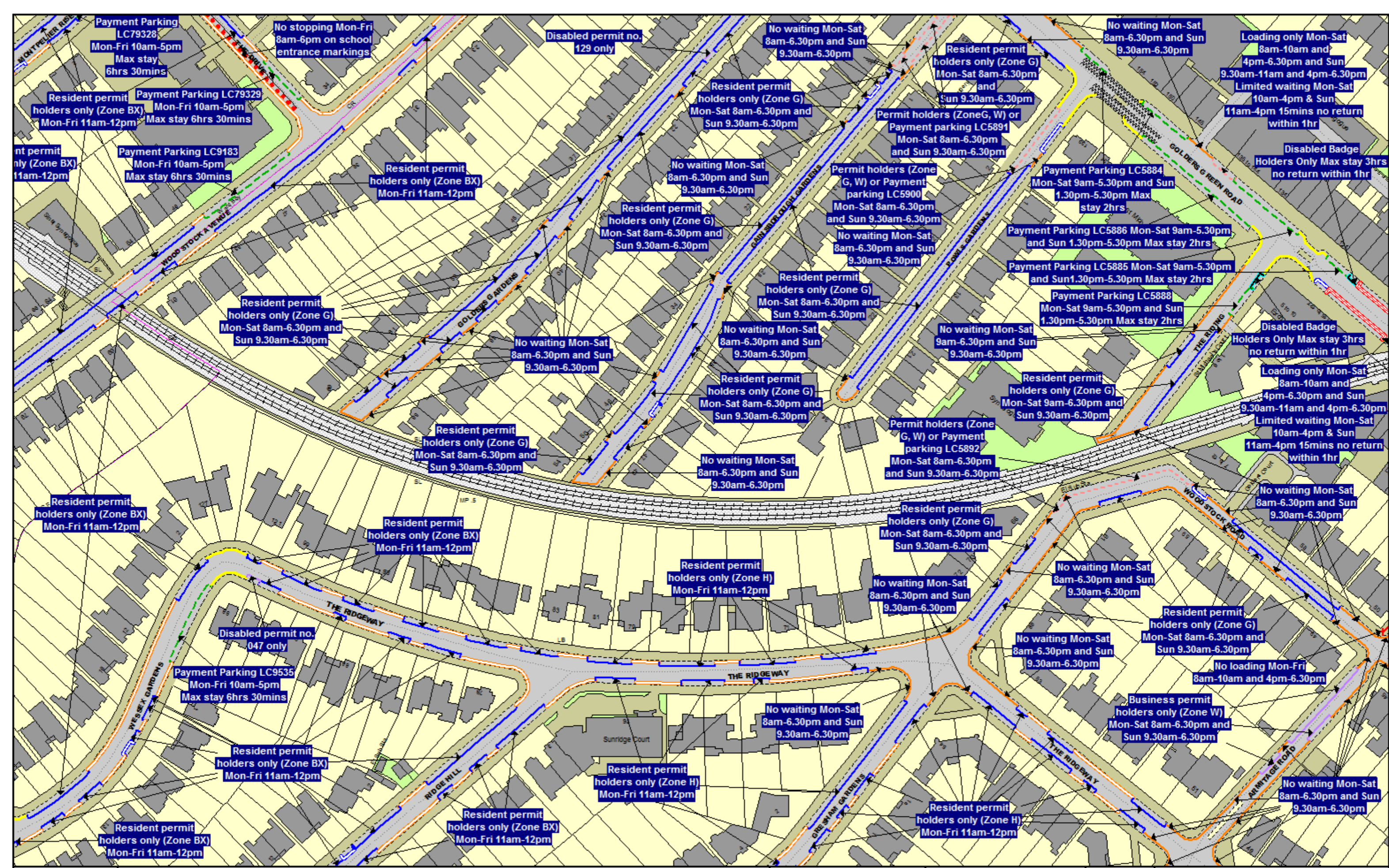
NOTE: SEE KEY SHEET FOR RESTRICTIONS DISPLAYED



N

This map is based upon Ordnance Survey mapping with the permission of the Controller of Her Majesty's Stationery Office. Crown Copyright Reserved. Unauthorised reproduction infringes Crown Copyright and may lead to prosecution or civil proceedings. Licence No. 100017674

SCALE	1 : 1250	@ A3
DATE	27/06/2016	
MAP	Tile Ref. AN20	
REVISION	2	CONFIRMED

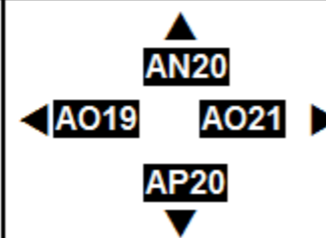


Order Titles:

The Barnet (Free Parking Places, Loading Places and Waiting, Loading and Stopping Restrictions) Consolidation Order 2014
The Barnet (Charged-For Parking Places) Consolidation Order 2014



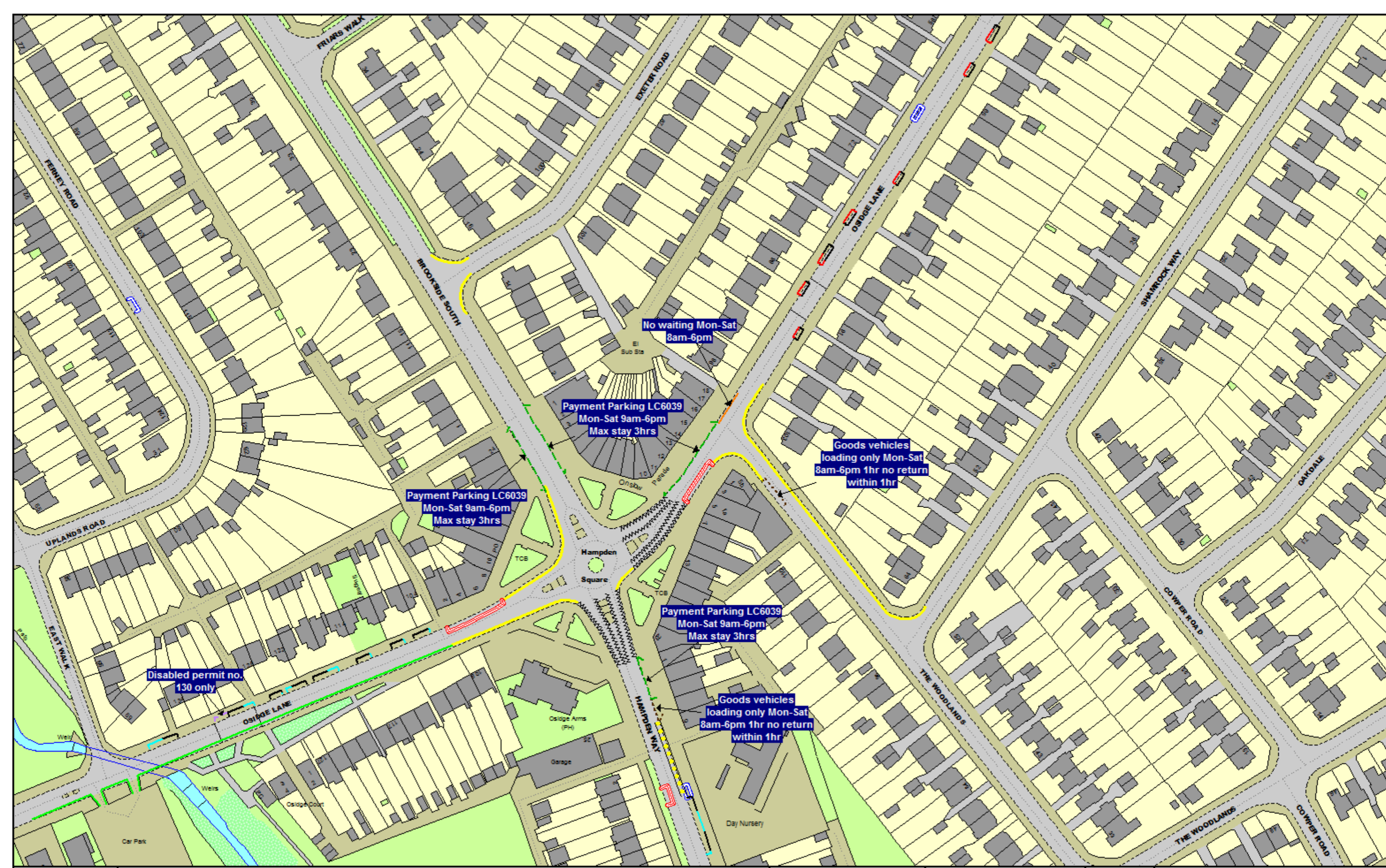
NOTE: SEE KEY SHEET FOR RESTRICTIONS DISPLAYED



N

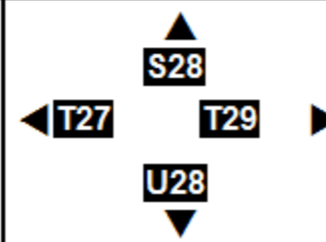
This map is based upon Ordnance Survey mapping with the permission of the Controller of Her Majesty's Stationery Office. Crown Copyright Reserved. Unauthorised reproduction infringes Crown Copyright and may lead to prosecution or civil proceedings. Licence No. 100017674

SCALE	1 : 1250 @ A3
DATE	27/06/2016
MAP	Tile Ref. AO20
REVISION	4 CONFIRMED



Order Titles:
The Barnet (Free Parking Places, Loading Places and Waiting, Loading and Stopping Restrictions) Consolidation Order 2014
The Barnet (Charged-For Parking Places) Consolidation Order 2014

NOTE: SEE KEY SHEET FOR RESTRICTIONS DISPLAYED



N

This map is based upon Ordnance Survey mapping with the permission of the Controller of Her Majesty's Stationery Office. Crown Copyright Reserved. Unauthorised reproduction infringes Crown Copyright and may lead to prosecution or civil proceedings. Licence No. 100017674

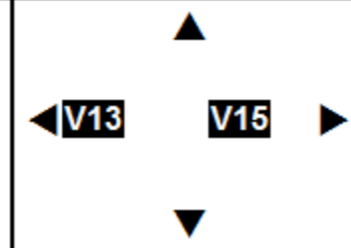
SCALE	1 : 1250 @ A3
DATE	27/06/2016
MAP	Tile Ref. T28
REVISION	2 CONFIRMED





Order Titles:
The Barnet (Free Parking Places, Loading Places and Waiting, Loading and Stopping Restrictions) Consolidation Order 2014
The Barnet (Charged-For Parking Places) Consolidation Order 2014

NOTE: SEE KEY SHEET FOR RESTRICTIONS DISPLAYED



N

This map is based upon Ordnance Survey mapping with the permission of the Controller of Her Majesty's Stationery Office. Crown Copyright Reserved. Unauthorised reproduction infringes Crown Copyright and may lead to prosecution or civil proceedings. Licence No. 100017674

SCALE	1 : 1250 @ A3
DATE	27/06/2016
MAP	Tile Ref. V14
REVISION	1 CONFIRMED



Order Titles:

The Barnet (Free Parking Places, Loading Places and Waiting, Loading and Stopping Restrictions) Consolidation Order 2014
The Barnet (Charged-For Parking Places) Consolidation Order 2014

NOTE: SEE KEY SHEET FOR RESTRICTIONS DISPLAYED



This map is based upon Ordnance Survey mapping with the permission of the Controller of Her Majesty's Stationery Office. Crown Copyright Reserved. Unauthorised reproduction infringes Crown Copyright and may lead to prosecution or civil proceedings. Licence No. 100017674

SCALE	1 : 1250 @ A3
DATE	27/06/2016
MAP	Tile Ref. Z15
REVISION	3 CONFIRMED

