

THE COUNCIL OF THE LONDON BOROUGH OF BARNET

TRAFFIC MANAGEMENT ORDER

2016 No.6

---

**The Barnet (Charged-for Parking Places) (Amendment No.14) Order 2016**

Made: 4<sup>th</sup> February 2016

Coming into operation: 29<sup>th</sup> February 2016

---

The Council of the London Borough of Barnet, having consulted the Commissioner of Police of the Metropolis, in exercise of the powers conferred by sections 45, 46, 49 and 124 of and Schedule 9 to the Road Traffic Regulation Act 1984(a) and of all other powers thereunto enabling, hereby make the following Order:-

1. Citation and commencement

1.1 This Order shall come into operation on Monday 29<sup>th</sup> February 2016 and may be cited as The Barnet (Charged-for Parking Places) (Amendment No.14) Order 2016

2. Interpretation

2.1 In this Order "the Order of 2014" means The Barnet (Charged-for Parking Places) Consolidation Order 2014(b)

2.2 Any reference in this Order to any enactment shall be construed as a reference to that enactment as amended, applied, consolidated, re-enacted by or as having effect by virtue of any subsequent enactment.

3. Substitution of Map Tiles

3.1 Without prejudice to the validity of anything done or to any liability incurred in respect of any act or omission before the coming into operation of this Order, the Order of 2014 shall have effect as though for the map tiles attached to that Order and specified in column 1 of Schedule 1 to this Order, there were substituted the map tiles attached to this Order and specified in relation thereto in column 2 of Schedule 1 to this Order.

3.2 The substitution of any map tile referred to in Article 3.1 of this Order will have the effect of revoking any provision provided or designated by a previous version of that map tile and not incorporated into the latest version.

Dated this 4<sup>th</sup> February 2016



ff **Jamie Blake**  
Commissioning Director, Environment

## **LONDON BOROUGH OF BARNET**

### **The Barnet (Charged-for Parking Places) (Amendment No.14) Order 2016**

#### **EXPLANATORY NOTE**

(This Note is not part of the Order, but it is intended to indicate its general purport).

This Order makes changes to the charged-for, on-street parking provisions in the London Borough of Barnet at certain locations by replacing and adding versions of certain map tiles to the Order of 2014.

## Schedule 1

(see Article 3.1)

<b>Map tile attached to the Order of 2014  1</b>	<b>Map tile attached to this Order  2</b>
Map Tile Ref: AC24 - Version 2	Map Tile Ref: AC24 - Version 3
Map Tile Ref: AE13 - Version 1	Map Tile Ref: AE13 - Version 2
Map Tile Ref: AG20 - Version 4	Map Tile Ref: AG20 - Version 5
Map Tile Ref: AI25 - Version 2	Map Tile Ref: AI25 - Version 3
Map Tile Ref: AL15 - Version 0	Map Tile Ref: AL15 - Version 1
Map Tile Ref: AL16 - Version 1	Map Tile Ref: AL16 - Version 2
Map Tile Ref: AM19 - Version 1	Map Tile Ref: AM19 - Version 2
Map Tile Ref: AN19 - Version 2	Map Tile Ref: AN19 - Version 3
Map Tile Ref: P27 - Version 1	Map Tile Ref: P27 - Version 2
Map Tile Ref: W27 - Version 0	Map Tile Ref: W27 - Version 1

## LONDON BOROUGH OF BARNET

The Barnet (Free Parking Places, Loading Places, Waiting, Loading and Stopping Restrictions) (Amendment No.13) Order 2016  
The Barnet (Charged-for Parking Places) (Amendment No.14) Order 2016

### STATEMENT OF REASONS

The above Orders relate to Disabled Bays as detailed below.

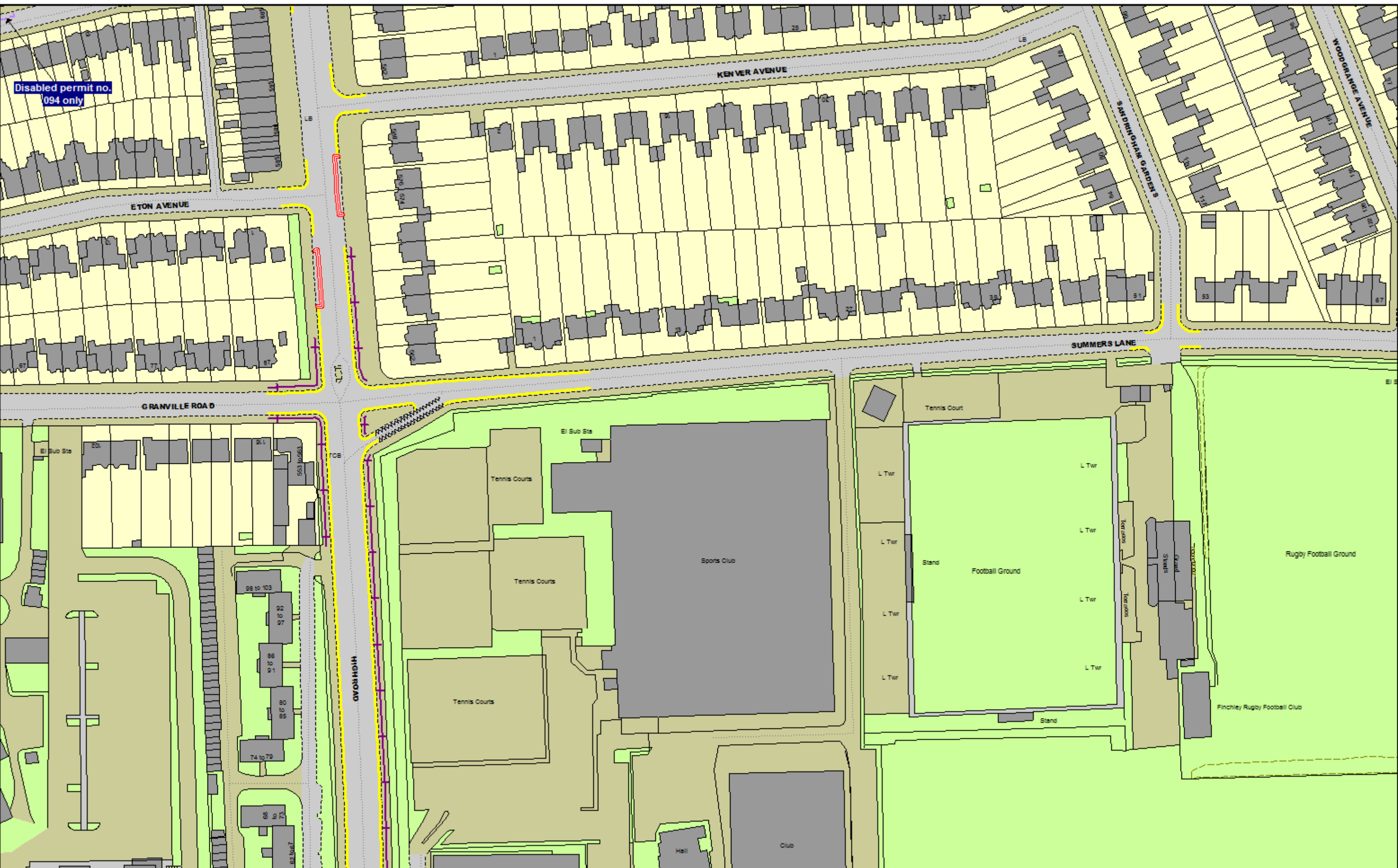
#### Disabled Bays

- **Removal of Disabled Bays**

The Orders will remove redundant disabled parking bays outside the following locations, and where noted convert to permit parking spaces:

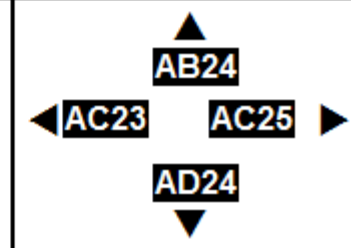
30 Gloucester Grove HA8,  
38 Brunswick Crescent N11,  
39 Vernon Crescent EN4,  
8 Eton Avenue N12,  
43 Brunswick Avenue N11,  
8 North Crescent N3,  
15 Leicester Road N2 (convert to Monday to Friday 2pm to 3pm permit parking space),  
22 Woodville Road NW11 (convert to Monday to Friday 11am to 12midday resident permit parking space),  
28 Golders Manor Drive NW11 (convert to Monday to Friday 11am to 12midday resident permit parking space),  
6 Malcolm Court, Malcolm Crescent NW4 (convert to Monday to Friday 10am to 11am resident permit parking space)





**Order Titles:**  
**The Barnet (Free Parking Places, Loading Places and Waiting, Loading and Stopping Restrictions) Consolidation Order 2014**  
**The Barnet (Charged-For Parking Places) Consolidation Order 2014**

NOTE: SEE KEY SHEET FOR RESTRICTIONS DISPLAYED

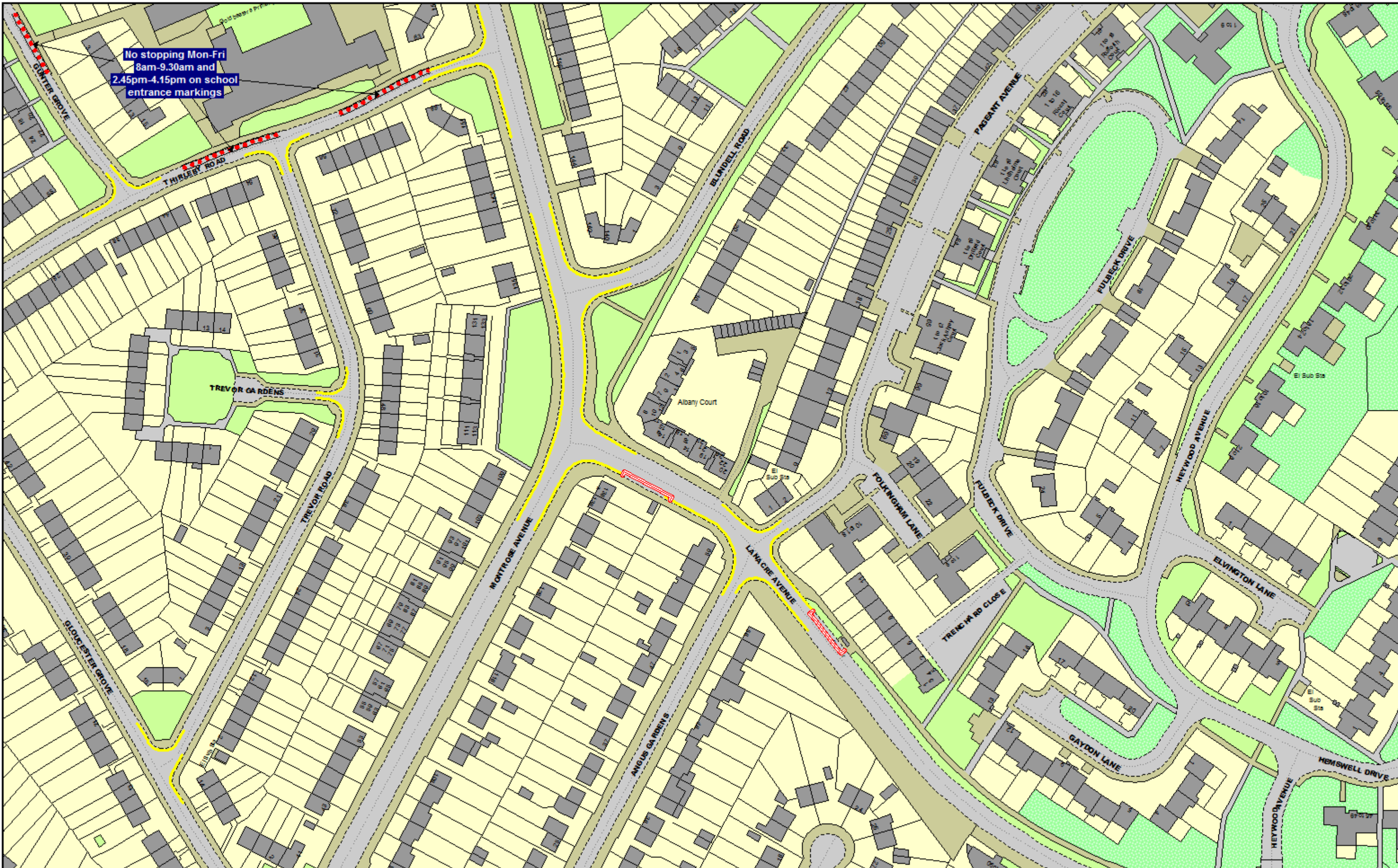


**N**

This map is based upon Ordnance Survey mapping with the permission of the Controller of Her Majesty's Stationery Office. Crown Copyright Reserved. Unauthorised reproduction infringes Crown Copyright and may lead to prosecution or civil proceedings. Licence No. 100017674

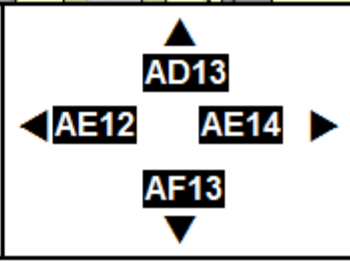
SCALE	1 : 1250 @ A3
DATE	29/02/2016
MAP	Tile Ref. AC24
REVISION	3 CONFIRMED





**Order Titles:**  
**The Barnet (Free Parking Places, Loading Places and Waiting, Loading and Stopping Restrictions) Consolidation Order 2014**  
**The Barnet (Charged-For Parking Places) Consolidation Order 2014**

NOTE: SEE KEY SHEET FOR RESTRICTIONS DISPLAYED

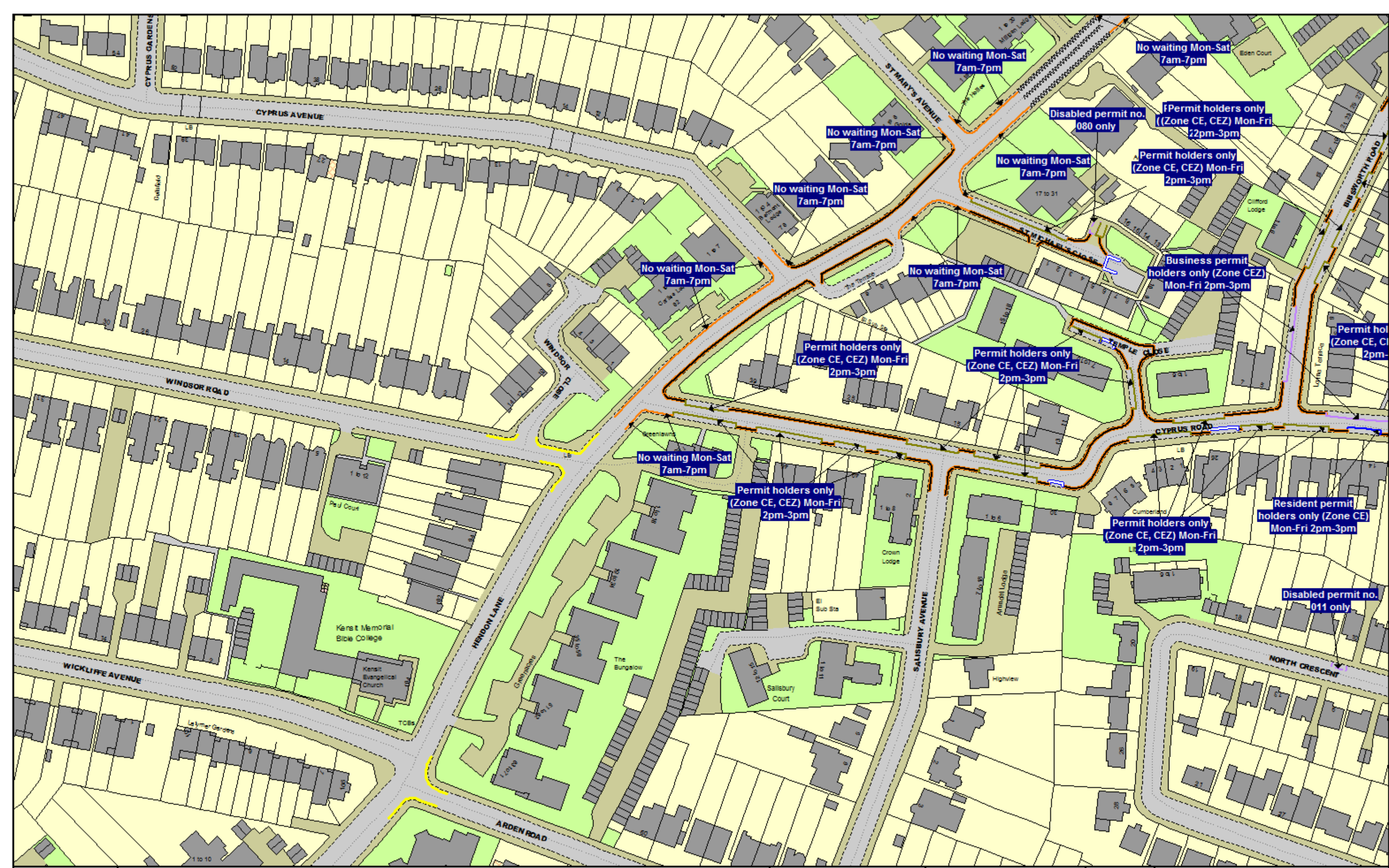


N

This map is based upon Ordnance Survey mapping with the permission of the Controller of Her Majesty's Stationery Office. Crown Copyright Reserved. Unauthorised reproduction infringes Crown Copyright and may lead to prosecution or civil proceedings. Licence No. 100017674

SCALE	1 : 1250 @ A3
DATE	29/02/2016
MAP	Tile Ref. AE13
REVISION	2 CONFIRMED

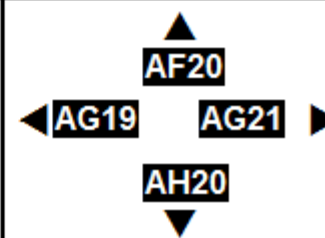




**Order Titles:**

**The Barnet (Free Parking Places, Loading Places and Waiting, Loading and Stopping Restrictions) Consolidation Order 2014**  
**The Barnet (Charged-For Parking Places) Consolidation Order 2014**

NOTE: SEE KEY SHEET FOR RESTRICTIONS DISPLAYED



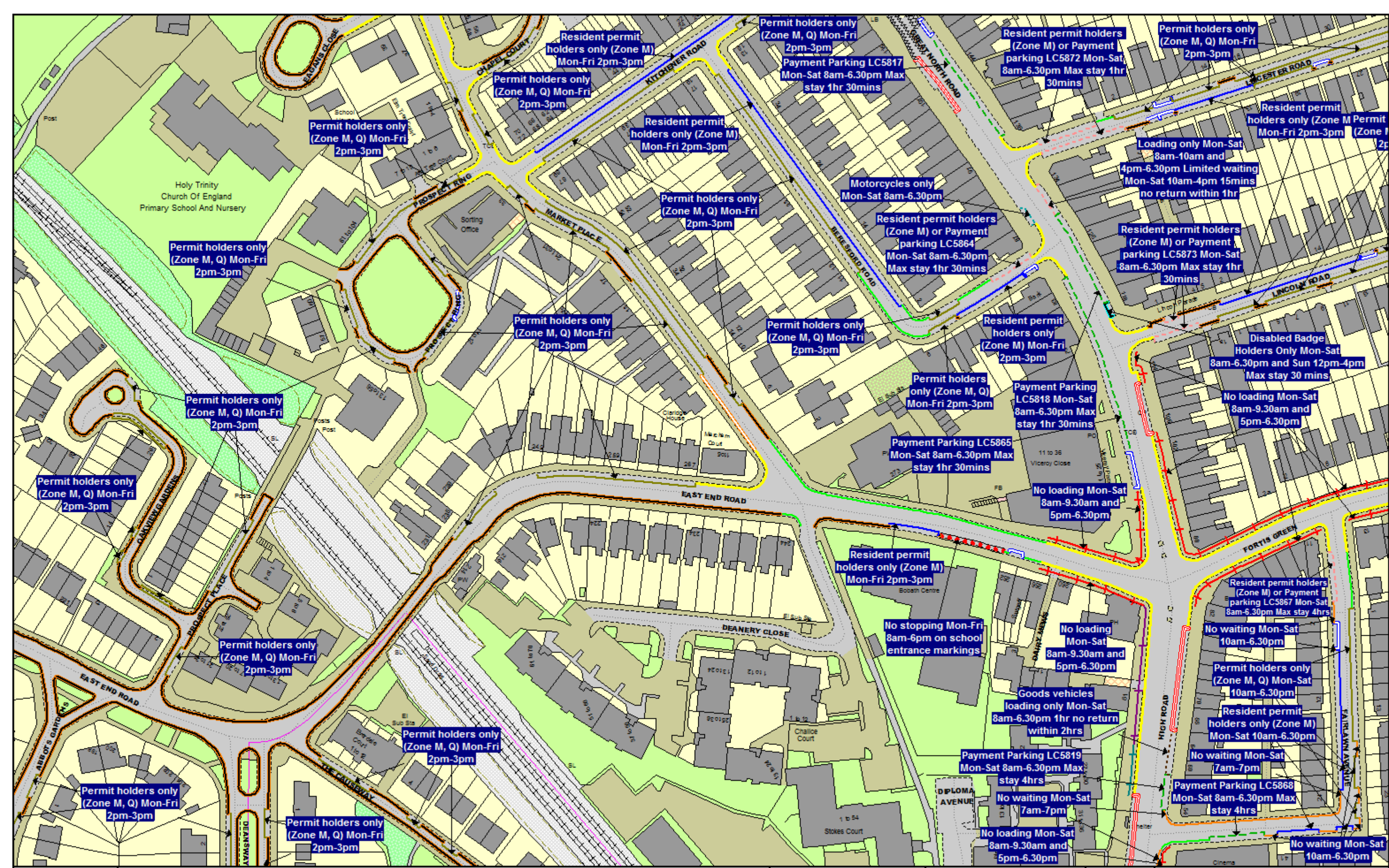
N

This map is based upon Ordnance Survey mapping with the permission of the Controller of Her Majesty's Stationery Office. Crown Copyright Reserved. Unauthorised reproduction infringes Crown Copyright and may lead to prosecution or civil proceedings. Licence No. 100017674

SCALE	1 : 1250	@ A3
DATE	29/02/2016	
MAP	Tile Ref. AG20	
REVISION	5	CONFIRMED

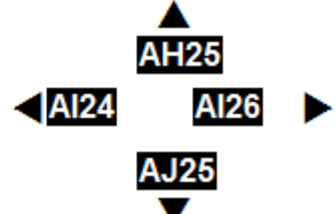






**Order Titles:**  
**The Barnet (Free Parking Places, Loading Places and Waiting, Loading and Stopping Restrictions) Consolidation Order 2014**  
**The Barnet (Charged-For Parking Places) Consolidation Order 2014**

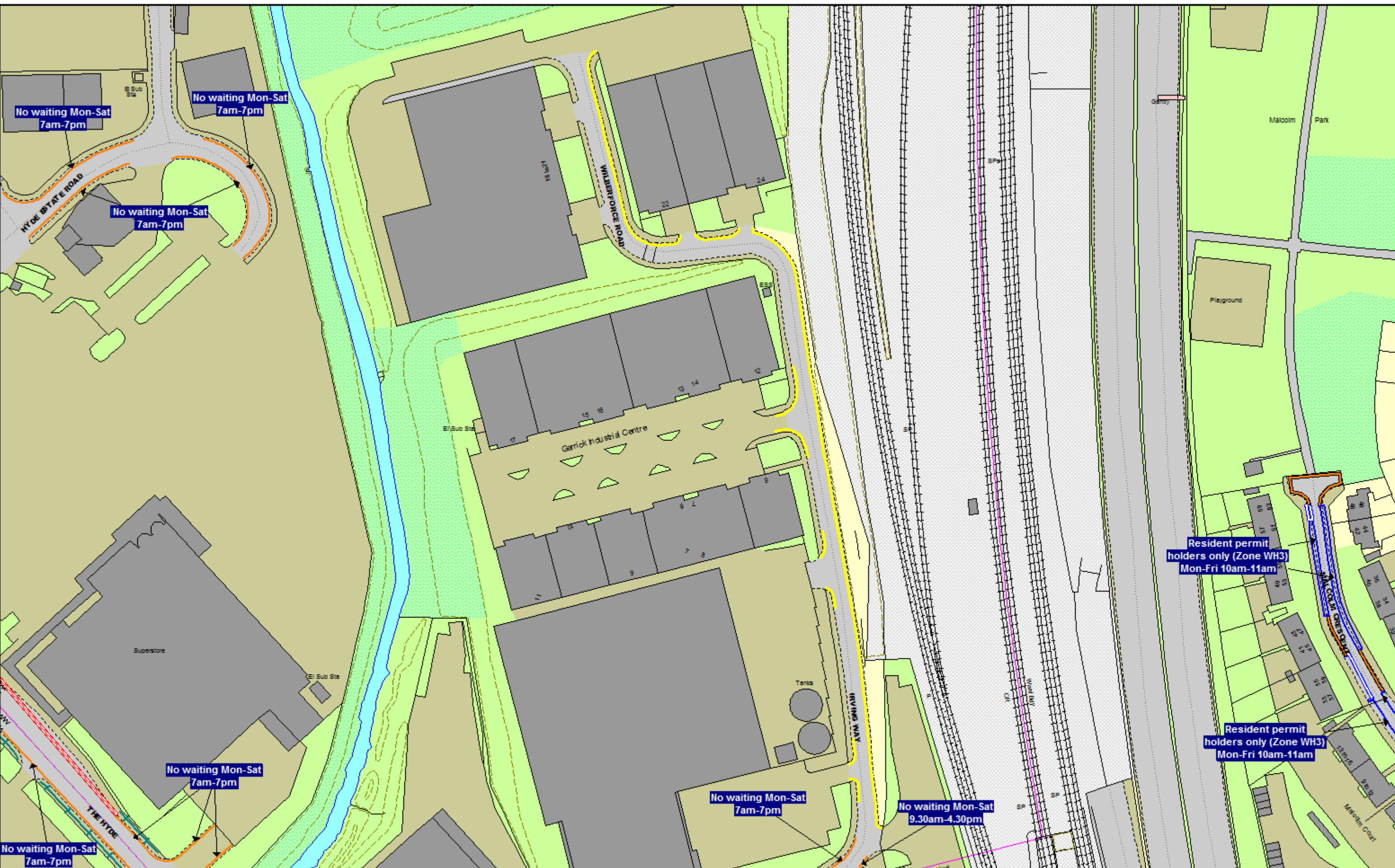
NOTE: SEE KEY SHEET FOR RESTRICTIONS DISPLAYED



N  
This map is based upon Ordnance Survey mapping with the permission of the Controller of Her Majesty's Stationery Office. Crown Copyright Reserved. Unauthorised reproduction infringes Crown Copyright and may lead to prosecution or civil proceedings. Licence No. 100017674

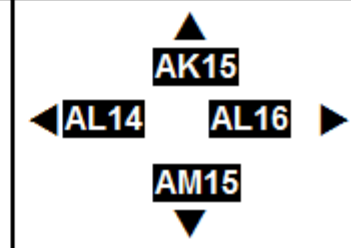
SCALE	1 : 1250 @ A3
DATE	29/02/2016
MAP	Tile Ref. AI25
REVISION	3 CONFIRMED





**Order Titles:**  
**The Barnet (Free Parking Places, Loading Places and Waiting, Loading and Stopping Restrictions) Consolidation Order 2014**  
**The Barnet (Charged-For Parking Places) Consolidation Order 2014**

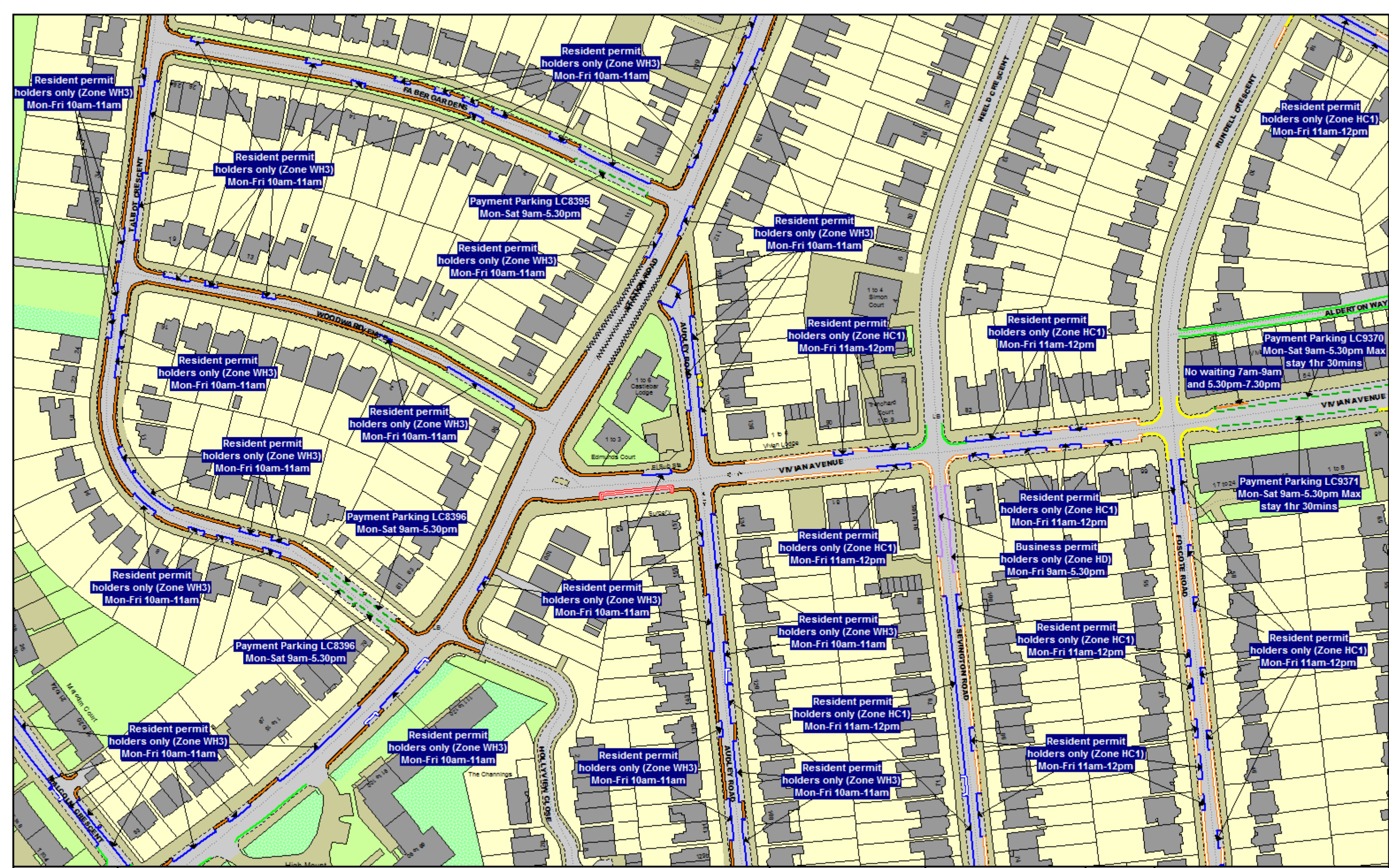
NOTE: SEE KEY SHEET FOR RESTRICTIONS DISPLAYED



N  
This map is based upon Ordnance Survey mapping with the permission of the Controller of Her Majesty's Stationery Office. Crown Copyright Reserved. Unauthorised reproduction infringes Crown Copyright and may lead to prosecution or civil proceedings. Licence No. 100017674

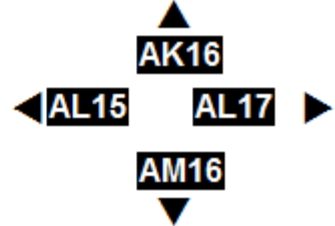
SCALE	1 : 1250 @ A3
DATE	29/02/2016
MAP	Tile Ref. AL15
REVISION	1 CONFIRMED





**Order Titles:**  
**The Barnet (Free Parking Places, Loading Places and Waiting, Loading and Stopping Restrictions) Consolidation Order 2014**  
**The Barnet (Charged-For Parking Places) Consolidation Order 2014**

NOTE: SEE KEY SHEET FOR RESTRICTIONS DISPLAYED

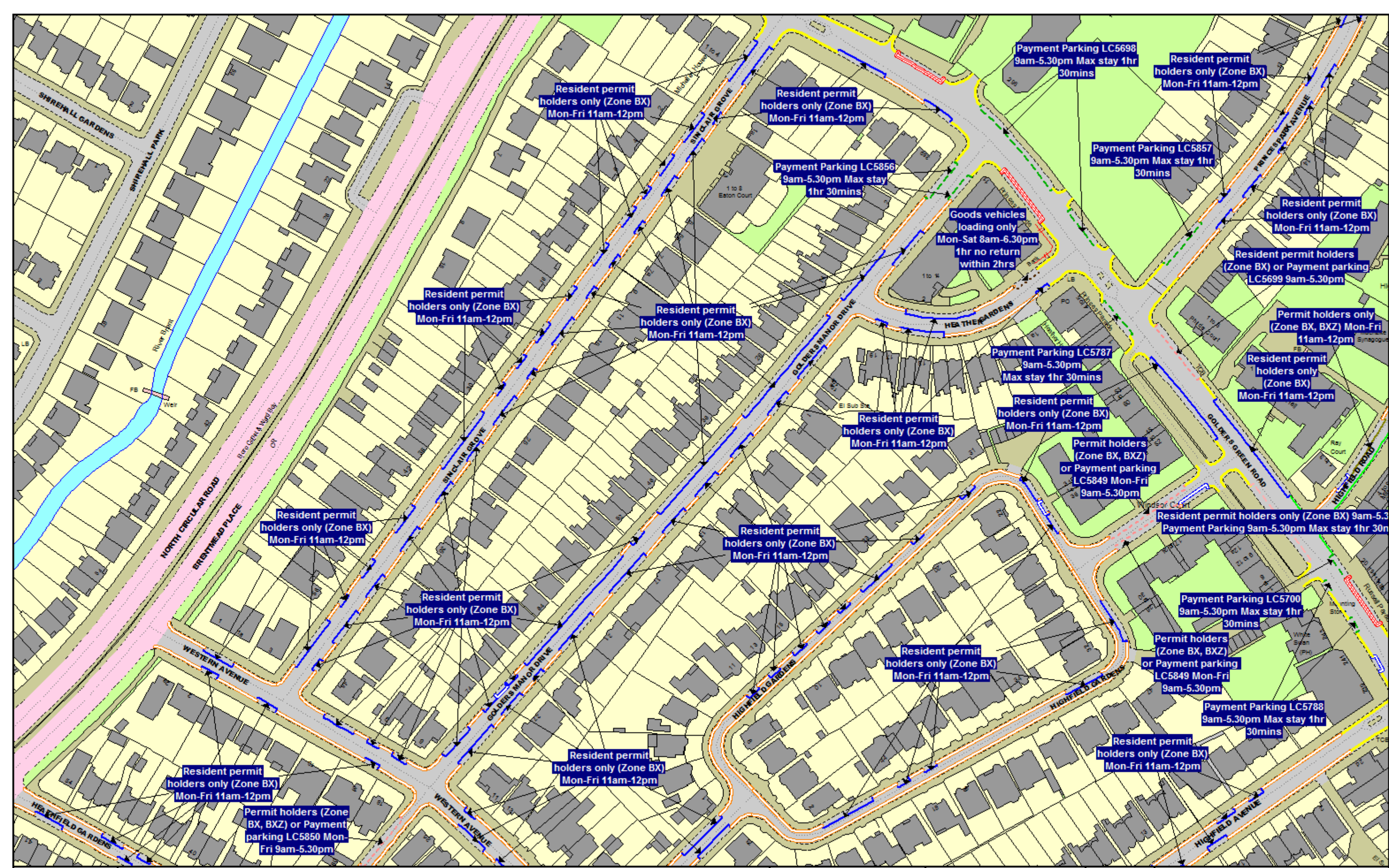


N

This map is based upon Ordnance Survey mapping with the permission of the Controller of Her Majesty's Stationery Office. Crown Copyright Reserved. Unauthorised reproduction infringes Crown Copyright and may lead to prosecution or civil proceedings. Licence No. 100017674

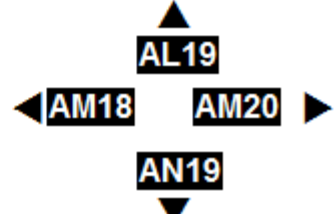
SCALE	1 : 1250 @ A3
DATE	29/02/2016
MAP	Tile Ref. AL16
REVISION	2 CONFIRMED





**Order Titles:**  
**The Barnet (Free Parking Places, Loading Places and Waiting, Loading and Stopping Restrictions) Consolidation Order 2014**  
**The Barnet (Charged-For Parking Places) Consolidation Order 2014**

NOTE: SEE KEY SHEET FOR RESTRICTIONS DISPLAYED

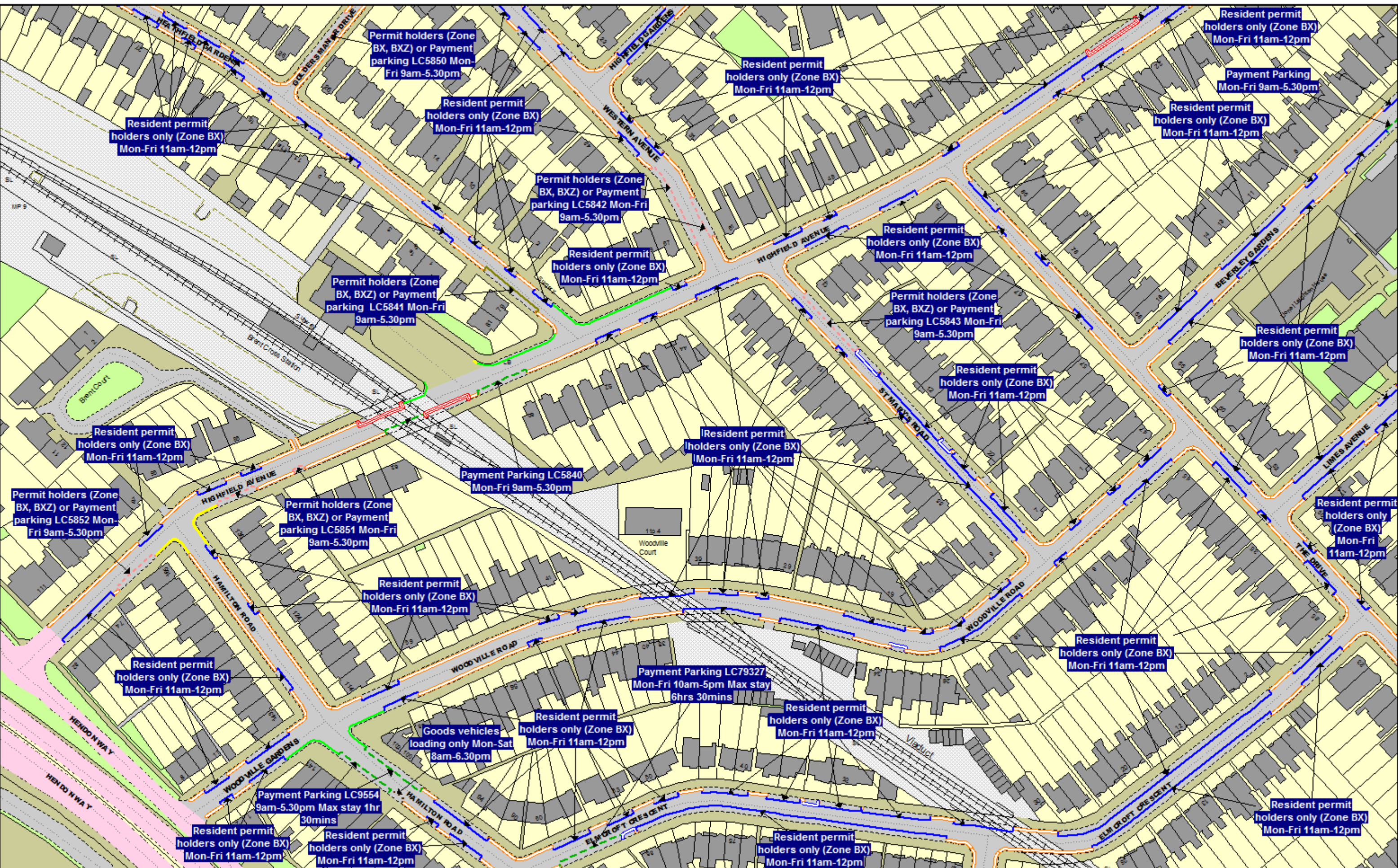


N

This map is based upon Ordnance Survey mapping with the permission of the Controller of Her Majesty's Stationery Office. Crown Copyright Reserved. Unauthorised reproduction infringes Crown Copyright and may lead to prosecution or civil proceedings. Licence No. 100017674

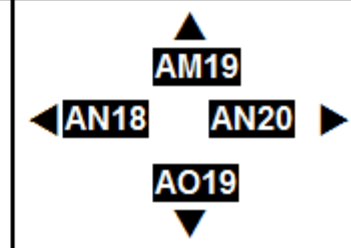
SCALE	1 : 1250	@ A3
DATE	29/02/2016	
MAP	Tile Ref. AM19	
REVISION	2	CONFIRMED





**Order Titles:**  
**The Barnet (Free Parking Places, Loading Places and Waiting, Loading and Stopping Restrictions) Consolidation Order 2014**  
**The Barnet (Charged-For Parking Places) Consolidation Order 2014**

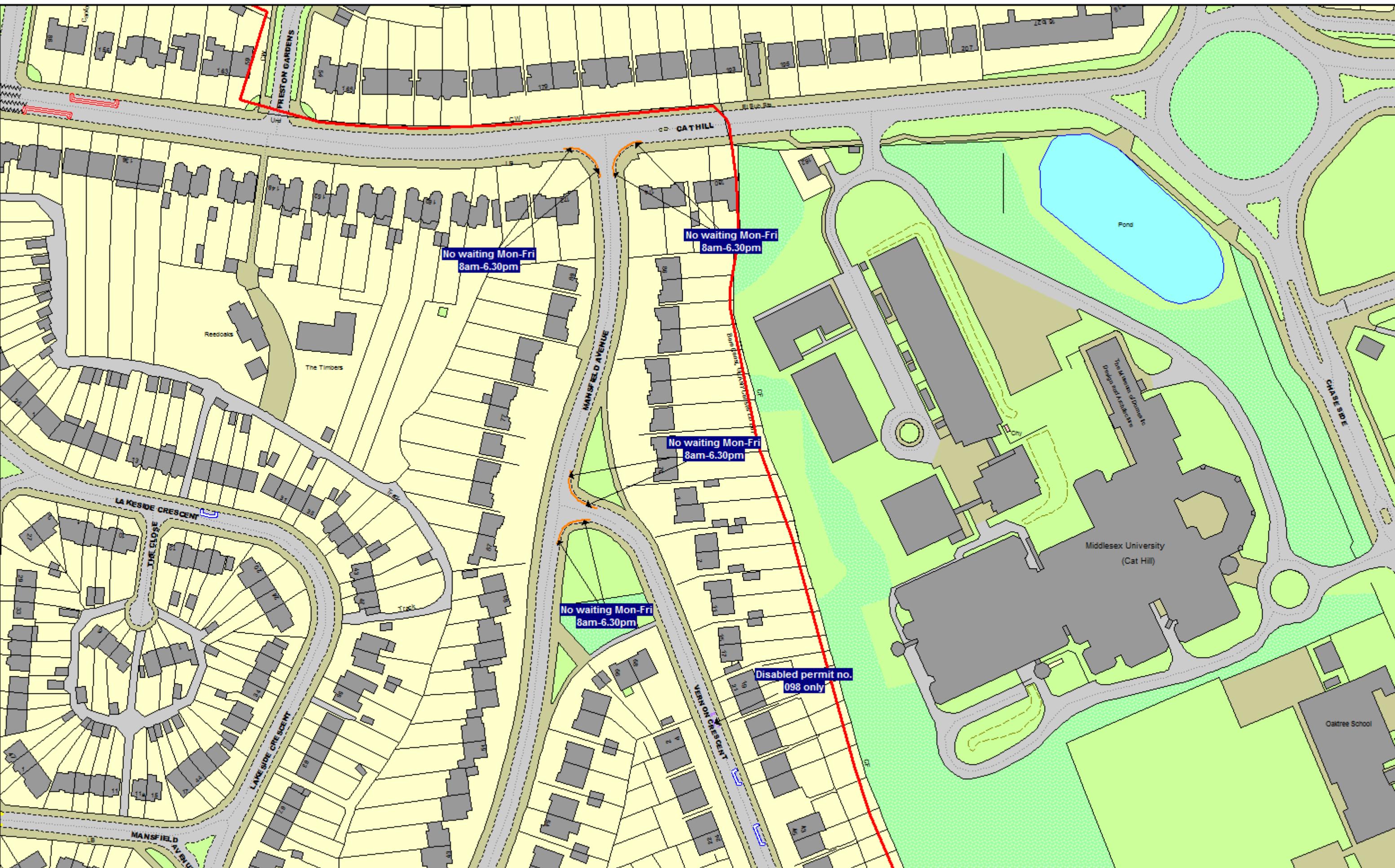
NOTE: SEE KEY SHEET FOR RESTRICTIONS DISPLAYED



N  
This map is based upon Ordnance Survey mapping with the permission of the Controller of Her Majesty's Stationery Office. Crown Copyright Reserved. Unauthorised reproduction infringes Crown Copyright and may lead to prosecution or civil proceedings. Licence No. 100017674


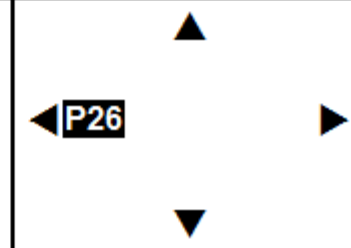
SCALE	1 : 1250 @ A3
DATE	29/02/2016
MAP	Tile Ref. AN19
REVISION	3 CONFIRMED





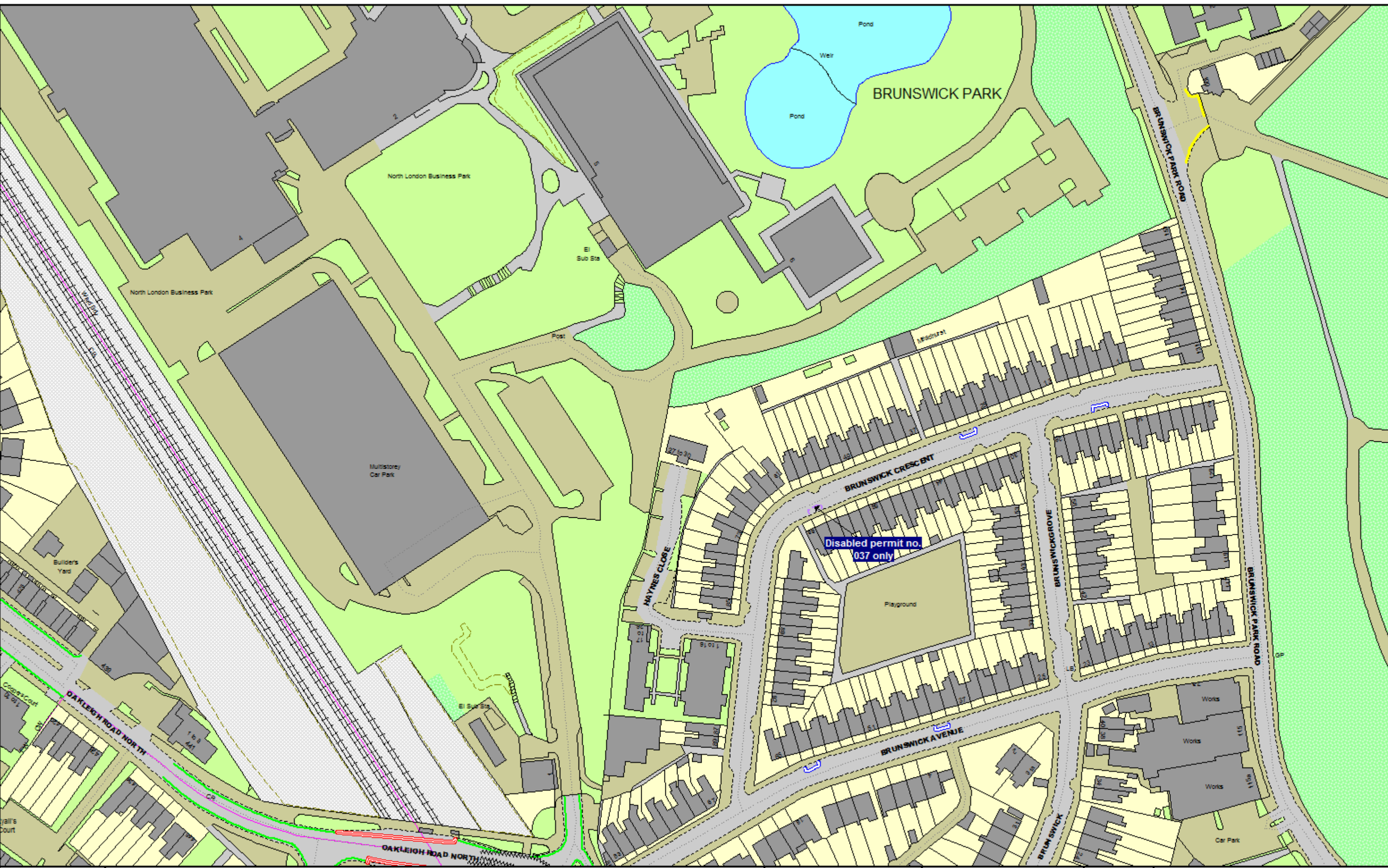
**Order Titles:**  
**The Barnet (Free Parking Places, Loading Places and Waiting, Loading and Stopping Restrictions) Consolidation Order 2014**  
**The Barnet (Charged-For Parking Places) Consolidation Order 2014**

NOTE: SEE KEY SHEET FOR RESTRICTIONS DISPLAYED



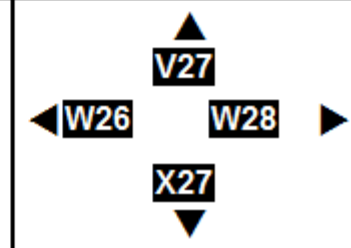
SCALE	1 : 1250 @ A3
DATE	29/02/2016
MAP	Tile Ref. P27
REVISION	2 CONFIRMED





**Order Titles:**  
**The Barnet (Free Parking Places, Loading Places and Waiting, Loading and Stopping Restrictions) Consolidation Order 2014**  
**The Barnet (Charged-For Parking Places) Consolidation Order 2014**

NOTE: SEE KEY SHEET FOR RESTRICTIONS DISPLAYED



N

This map is based upon Ordnance Survey mapping with the permission of the Controller of Her Majesty's Stationery Office. Crown Copyright Reserved. Unauthorised reproduction infringes Crown Copyright and may lead to prosecution or civil proceedings. Licence No. 100017674

SCALE	1 : 1250 @ A3
DATE	29/02/2016
MAP	Tile Ref. W27
REVISION	1 CONFIRMED