

THE COUNCIL OF THE LONDON BOROUGH OF BARNET

TRAFFIC MANAGEMENT ORDER

2017 No. 2

The Barnet (Charged-for Parking Places) (Amendment No.27) Order 2017

Made: 26th January 2017

Coming into operation: 6th February 2017

The Council of the London Borough of Barnet, having consulted the Commissioner of Police of the Metropolis, in exercise of the powers conferred by sections 45, 46, 49 and 124 of and Schedule 9 to the Road Traffic Regulation Act 1984(a) and of all other powers thereunto enabling, hereby make the following Order:-

1. Citation and commencement

1.1 This Order shall come into operation on 6th February 2017 and may be cited as The Barnet (Charged-for Parking Places) (Amendment No.27) Order 2017

2 Interpretation

2.1 In this Order "the Order of 2014" means The Barnet (Charged-for Parking Places) Consolidation Order 2014(b)

2.1 Any reference in this Order to any enactment shall be construed as a reference to that enactment as amended, applied, consolidated, re-enacted by or as having effect by virtue of any subsequent enactment.

3 Substitution of Map Tiles

3.1 Without prejudice to the validity of anything done or to any liability incurred in respect of any act or omission before the coming into operation of this Order, the Order of 2014 shall have effect as though for the map tiles attached to that Order and specified in column 1 of Schedule 1 to this Order, there were substituted the map tiles attached to this Order and specified in relation thereto in column 2 of Schedule 1 to this Order.

3.2 The substitution of any map tile referred to in Article 3.1 of this Order will have the effect of revoking any provision provided or designated by a previous version of that map tile and not incorporated into the latest version.

a 1984 c.27
b LBB 2014 No.121

Dated this 26th January 2017

Jamie Blake
Commissioning Director, Environment

LONDON BOROUGH OF BARNET

The Barnet (Charged-for Parking Places) (Amendment No.27) Order 2017

EXPLANATORY NOTE

(This Note is not part of the Order, but it is intended to indicate its general purport).

This Order makes changes to the charged-for, on-street parking provisions in the London Borough of Barnet at certain locations by replacing and adding versions of certain map tiles to the Order of 2014.

Schedule 1

(see Article 3.1)

Map tile attached to the Order of 2014	Map tile attached to this Order
1	2
Map Tile Ref: AD11 - Version V1	Map Tile Ref: AD11 - Version V2
Map Tile Ref: AE23 - Version V1	Map Tile Ref: AE23 - Version V2
Map Tile Ref: AE27 - Version V0	Map Tile Ref: AE27 - Version V1
Map Tile Ref: AI23 - Version V0	Map Tile Ref: AI23 - Version V1
Map Tile Ref: AJ14 - Version V4	Map Tile Ref: AJ14 - Version V5
Map Tile Ref: AK20 - Version V3	Map Tile Ref: AK20 - Version V4
Map Tile Ref: AK21 - Version V3	Map Tile Ref: AK21 - Version V4
Map Tile Ref: AL20 - Version V2	Map Tile Ref: AL20 - Version V3
Map Tile Ref: AM15 - Version V3	Map Tile Ref: AM15 - Version V4
Map Tile Ref: AM16 - Version V3	Map Tile Ref: AM16 - Version V4
Map Tile Ref: AS21 - Version V5	Map Tile Ref: AS21 - Version V6
Map Tile Ref: U23 - Version V3	Map Tile Ref: U23 - Version V4
Map Tile Ref: W24 - Version V0	Map Tile Ref: W24 - Version V1
Map Tile Ref: Y28 - Version V0	Map Tile Ref: Y28 - Version V1

LONDON BOROUGH OF BARNET

The Barnet (Free Parking Places, Loading Places, Waiting, Loading and Stopping Restrictions) (Amendment No.26) Order 2017 **The Barnet (Charged-for Parking Places) (Amendment No.27) Order 2017**

STATEMENT OF REASONS

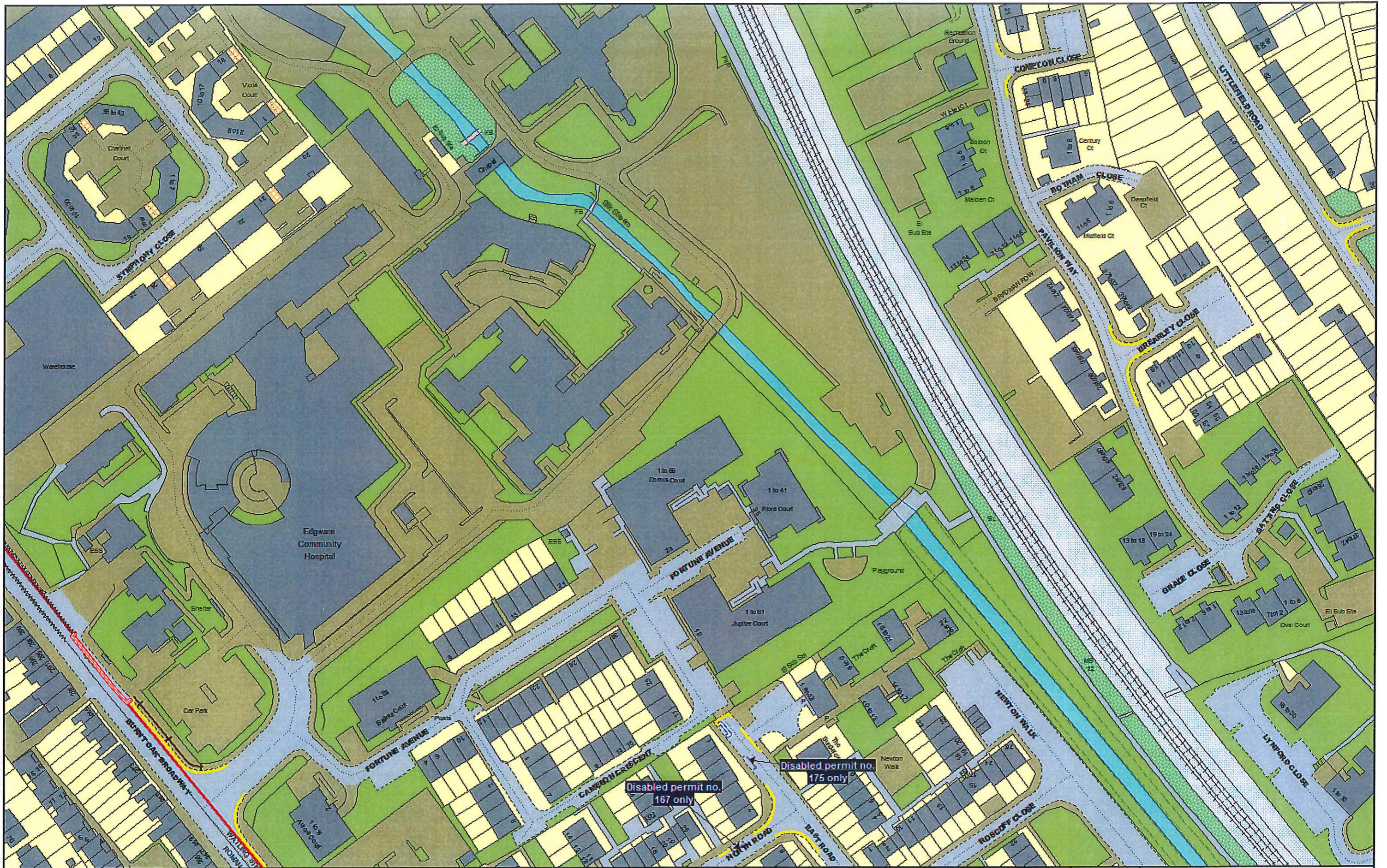
The above Orders relate to waiting restrictions, parking bays and disabled bays as detailed below

In order to provide a parking facility to disabled blue badge holders who meet qualifying criteria, the general effect of the above Orders will be to provide designated disabled parking bays for use by motorists in their vehicles who display both a valid disabled blue badge and a dedicated disabled permit which will be applicable to each bay, outside the following locations:

20 Totteridge Lane N20 (convert an existing 2pm to 3pm Monday to Friday resident permit holders only parking bay situated on the side of 31 Totteridge Lane N20), 30 Prospect Road NW2, 57 Erskine Hill NW11 (by converting an existing disabled bay), 4 Green Road N20, 15 Ludlow Way N2, 31 Woodfield Avenue NW9, 3 East Road HA8, 15 Russell Road NW9 (convert an existing 9.30am to 4.30pm Monday to Saturday resident permit holders only parking bay)

The Free Order will also remove redundant disabled parking bays outside 37a Algernon Road NW4 (convert to a Monday to Friday 10am-7pm and Saturday 8am-2pm resident permit holders only parking bay), 15 Hayes Crescent NW11, 19 Halliwick Road N10 and 26 Spencer Road N11.

In order to improve access to a disabled motorist vehicle the Free Order will extend the existing dedicated disabled permit holder only bay situated opposite Nos.25-27 Bridge Lane NW11 by 1.3 metres.



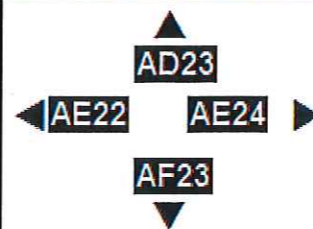
	Order Titles: The Barnet (Free Parking Places, Loading Places and Waiting, Loading and Stopping Restrictions) Consolidation Order 2014 The Barnet (Charged-For Parking Places) Consolidation Order 2014		SCALE 1 : 1250 @ A3	
	NOTE: SEE KEY SHEET FOR RESTRICTIONS DISPLAYED			DATE 06/02/2017
			<small>This map is based upon Ordnance Survey mapping with the permission of the Controller of Her Majesty's Stationery Office. Crown Copyright Reserved. Unauthorised reproduction infringes Crown Copyright and may lead to prosecution or civil proceedings. Licence No. 100017674</small>	MAP Tile Ref. AD11
				REVISION 2 CONFIRMED



Order Titles:

The Barnet (Free Parking Places, Loading Places and Waiting, Loading and Stopping Restrictions) Consolidation Order 2014
The Barnet (Charged-For Parking Places) Consolidation Order 2014

NOTE: SEE KEY SHEET FOR RESTRICTIONS DISPLAYED



This map is based upon Ordnance Survey mapping with the permission of the Controller of Her Majesty's Stationery Office. Crown Copyright Reserved. Unauthorised reproduction infringes Crown Copyright and may lead to prosecution or civil proceedings. Licence No. 100017574

SCALE	1 : 1250 @ A3
DATE	06/02/2017
MAP	Tile Ref: AE23
REVISION	2 CONFIRMED



Order Titles:

The Barnet (Free Parking Places, Loading Places and Waiting, Loading and Stopping Restrictions) Consolidation Order 2014
The Barnet (Charged-For Parking Places) Consolidation Order 2014



NOTE: SEE KEY SHEET FOR RESTRICTIONS DISPLAYED




N

This map is based upon Ordnance Survey mapping with the permission of the Controller of Her Majesty's Stationery Office. Crown Copyright Reserved. Unauthorised reproduction infringes Crown Copyright and may lead to prosecution or civil proceedings. Licence No. 100017674

SCALE	1 : 1250 @ A3
DATE	06/02/2017
MAP	Tile Ref: AE27
REVISION	1 CONFIRMED



	Order Titles: The Barnet (Free Parking Places, Loading Places and Waiting, Loading and Stopping Restrictions) Consolidation Order 2014 The Barnet (Charged-For Parking Places) Consolidation Order 2014		SCALE 1 : 1250 @ A3
	NOTE: SEE KEY SHEET FOR RESTRICTIONS DISPLAYED		DATE 06/02/2017
			MAP Tile Ref: AI23
			REVISION 1 CONFIRMED

This map is based upon Ordnance Survey mapping with the permission of the Controller of Her Majesty's Stationery Office. Crown Copyright Reserved. Unauthorised reproduction infringes Crown Copyright and may lead to prosecution or civil proceedings. Licence No. 100017674

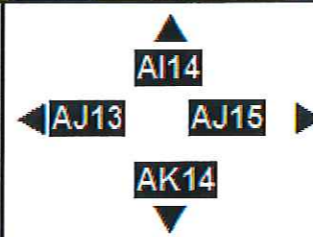


Order Titles:

The Barnet (Free Parking Places, Loading Places and Waiting, Loading and Stopping Restrictions) Consolidation Order 2014
The Barnet (Charged-For Parking Places) Consolidation Order 2014



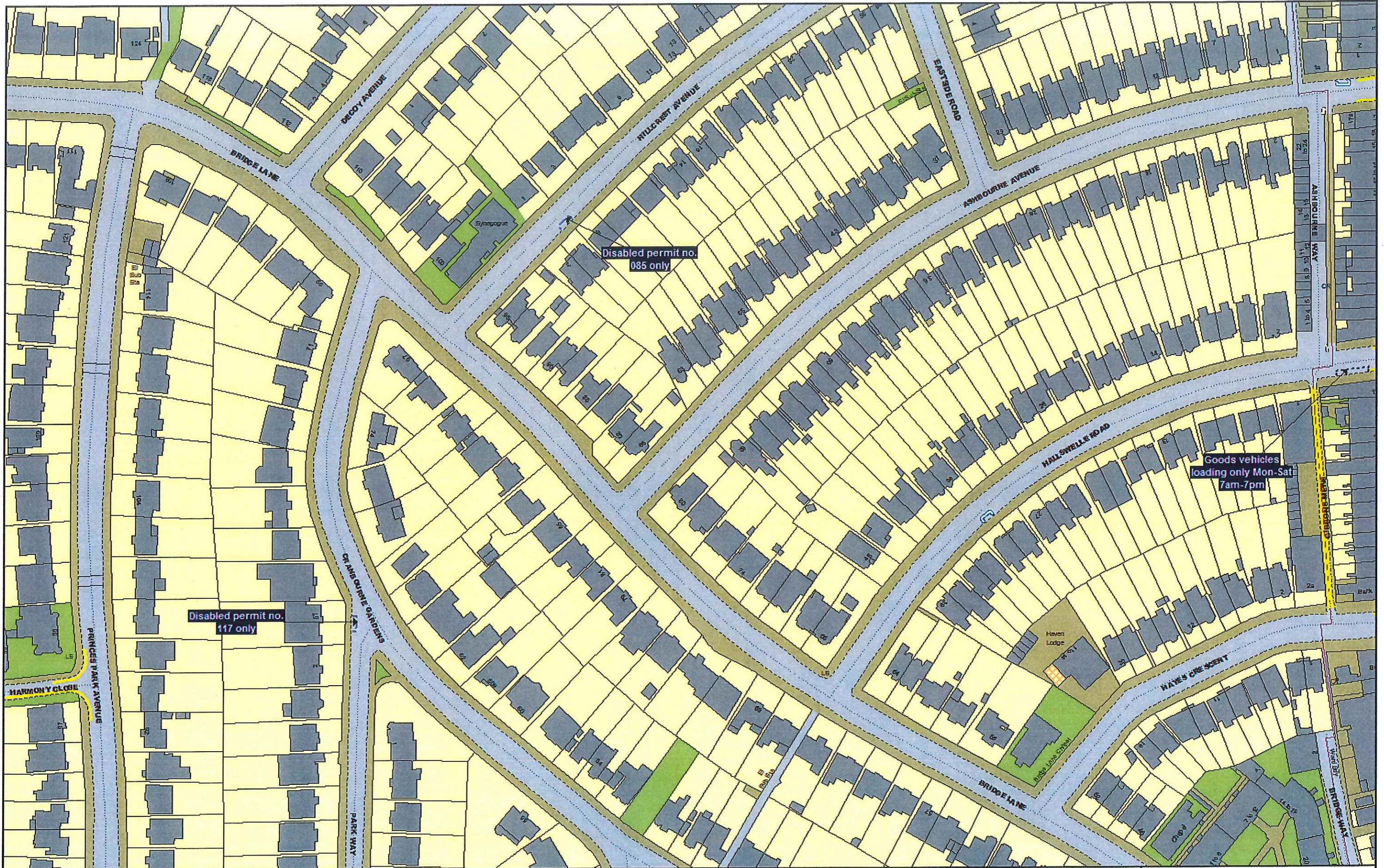
NOTE: SEE KEY SHEET FOR RESTRICTIONS DISPLAYED



N

This map is based upon Ordnance Survey mapping with the permission of the Controller of Her Majesty's Stationery Office. Crown Copyright Reserved. Unauthorised reproduction infringes Crown Copyright and may lead to prosecution or civil proceedings. Licence No. 100017674

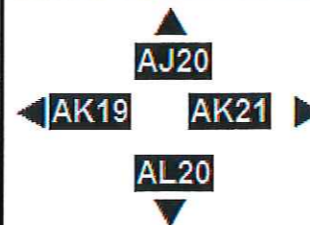
SCALE	1 : 1250 @ A3
DATE	06/02/2017
MAP	Tile Ref: AJ14
REVISION	5
	CONFIRMED



Order Titles:

The Barnet (Free Parking Places, Loading Places and Waiting, Loading and Stopping Restrictions) Consolidation Order 2014
The Barnet (Charged-For Parking Places) Consolidation Order 2014

NOTE: SEE KEY SHEET FOR RESTRICTIONS DISPLAYED



This map is based upon Ordnance Survey mapping with the permission of the Controller of Her Majesty's Stationery Office. Crown Copyright Reserved. Unauthorised reproduction infringes Crown Copyright and may lead to prosecution or civil proceedings. Licence No. 100017674

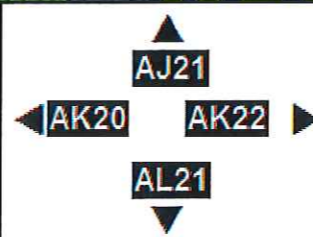
SCALE	1 : 1250 @ A3
DATE	06/02/2017
MAP	Tile Ref: AK20
REVISION	4
	CONFIRMED



Order Titles:

The Barnet (Free Parking Places, Loading Places and Waiting, Loading and Stopping Restrictions) Consolidation Order 2014
The Barnet (Charged-For Parking Places) Consolidation Order 2014

NOTE: SEE KEY SHEET FOR RESTRICTIONS DISPLAYED



This map is based upon Ordnance Survey mapping with the permission of the Controller of Her Majesty's Stationery Office. Crown Copyright Reserved. Unauthorised reproduction infringes Crown Copyright and may lead to prosecution or civil proceedings. Licence No. 100017674

SCALE	1 : 1250	@ A3
DATE	06/02/2017	
MAP	Tile Ref: AK21	
REVISION	4	CONFIRMED

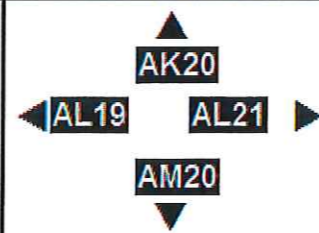


Order Titles:

The Barnet (Free Parking Places, Loading Places and Waiting, Loading and Stopping Restrictions) Consolidation Order 2014
The Barnet (Charged-For Parking Places) Consolidation Order 2014



NOTE: SEE KEY SHEET FOR RESTRICTIONS DISPLAYED



N

This map is based upon Ordnance Survey mapping with the permission of the Controller of Her Majesty's Stationery Office. Crown Copyright Reserved. Unauthorised reproduction infringes Crown Copyright and may lead to prosecution or civil proceedings. Licence No. 100017574

SCALE	1 : 1250 @ A3
DATE	06/02/2017
MAP	Tile Ref: AL20
REVISION	3 CONFIRMED



	Order Titles: The Barnet (Free Parking Places, Loading Places and Waiting, Loading and Stopping Restrictions) Consolidation Order 2014 The Barnet (Charged-For Parking Places) Consolidation Order 2014	 	SCALE 1 : 1250 @ A3
	NOTE: SEE KEY SHEET FOR RESTRICTIONS DISPLAYED		DATE 06/02/2017 MAP Tile Ref: AM15 REVISION 4 CONFIRMED

This map is based upon Ordnance Survey mapping with the permission of the Controller of Her Majesty's Stationery Office. Crown Copyright Reserved. Unauthorised reproduction infringes Crown Copyright and may lead to prosecution or civil proceedings. Licence No. 100017674

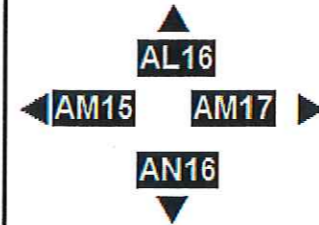


Order Titles:

The Barnet (Free Parking Places, Loading Places and Waiting, Loading and Stopping Restrictions) Consolidation Order 2014
The Barnet (Charged-For Parking Places) Consolidation Order 2014



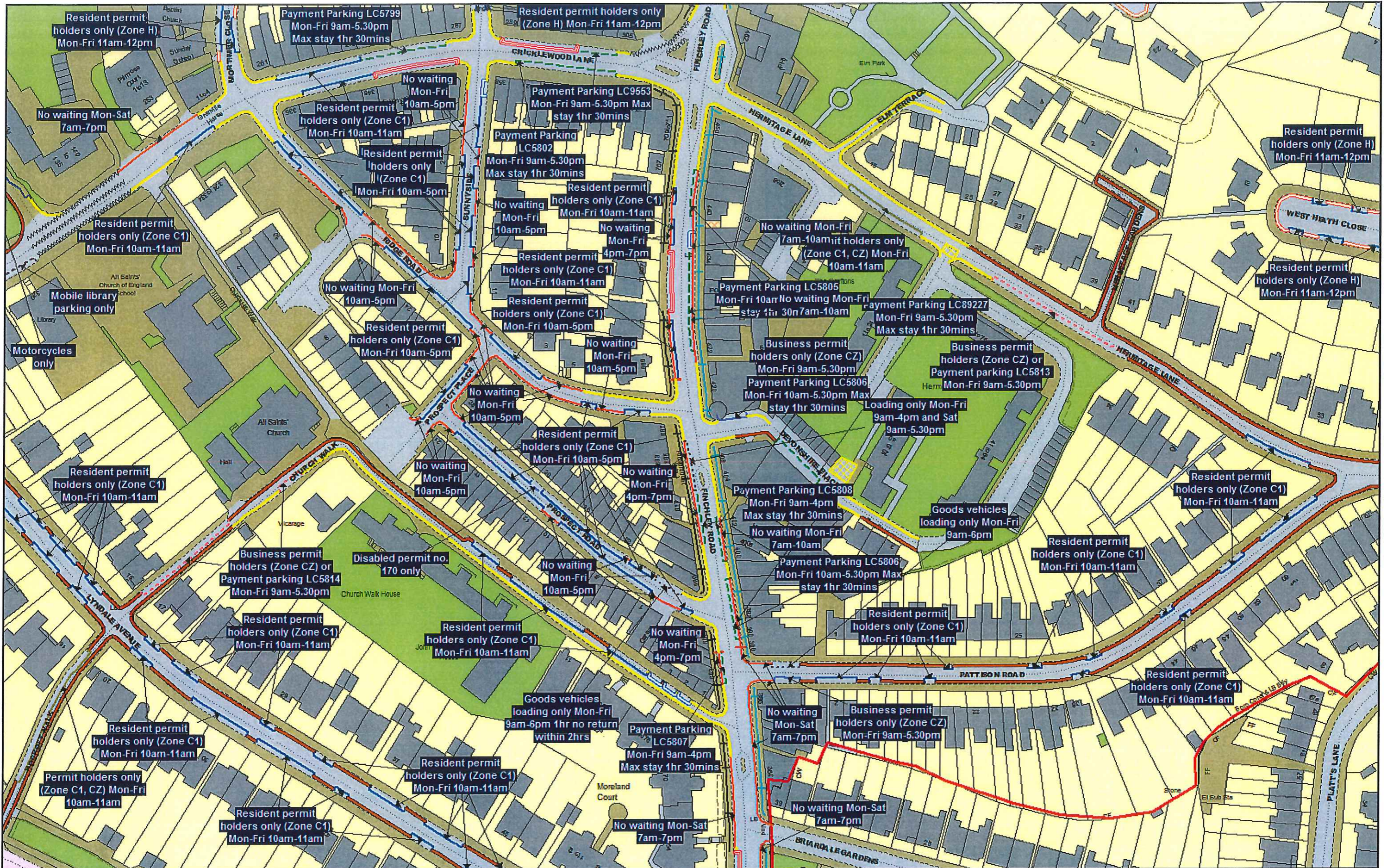
NOTE: SEE KEY SHEET FOR RESTRICTIONS DISPLAYED



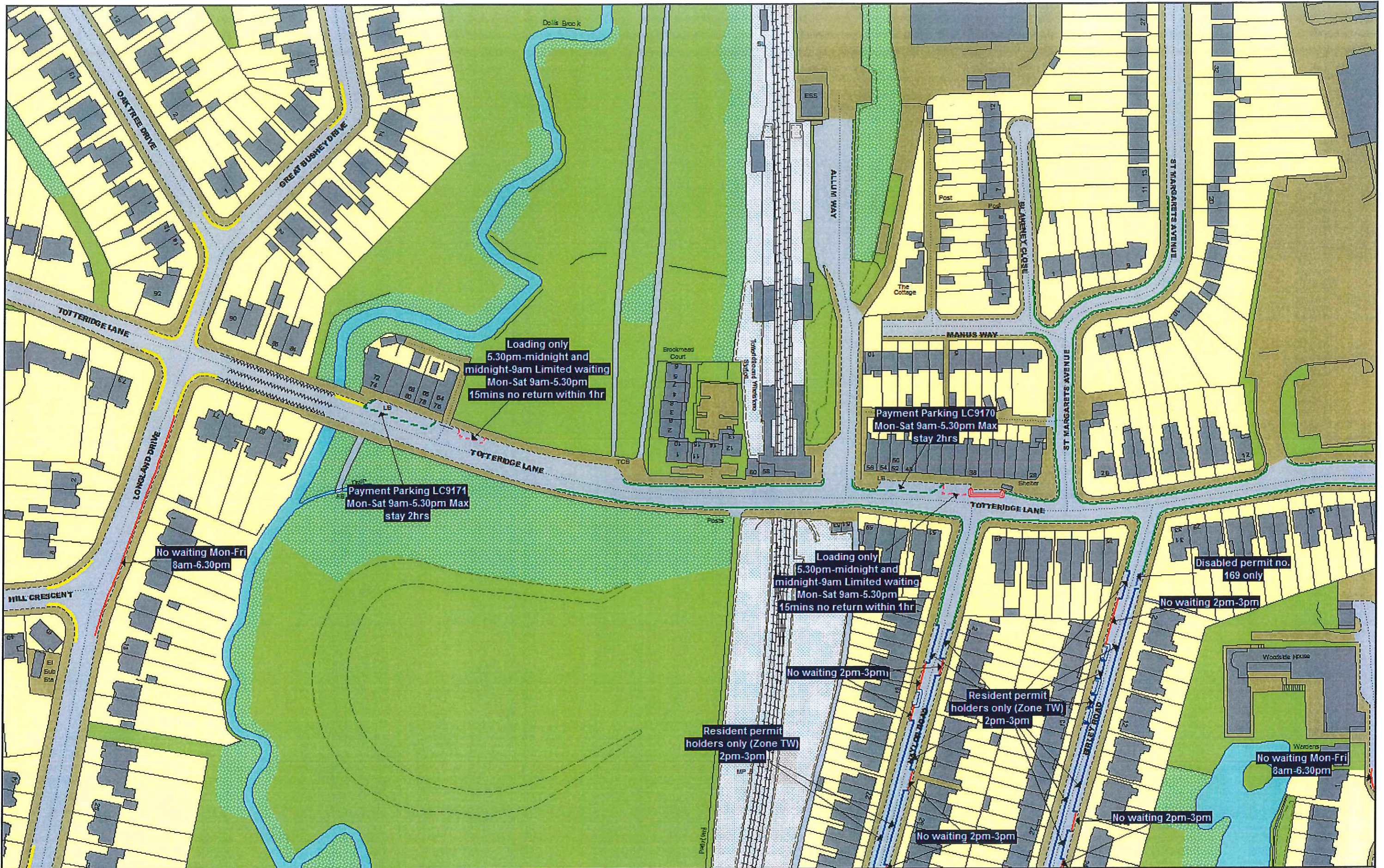
N

This map is based upon Ordnance Survey mapping with the permission of the Controller of Her Majesty's Stationery Office. Crown Copyright Reserved. Unauthorised reproduction infringes Crown Copyright and may lead to prosecution or civil proceedings. Licence No. 100017674

SCALE	1 : 1250 @ A3
DATE	06/02/2017
MAP	Tile Ref: AM16
REVISION	4 CONFIRMED



	Order Titles: The Barnet (Free Parking Places, Loading Places and Waiting, Loading and Stopping Restrictions) Consolidation Order 2014 The Barnet (Charged-For Parking Places) Consolidation Order 2014	 <small>This map is based upon Ordnance Survey mapping with the permission of the Controller of Her Majesty's Stationery Office. Crown Copyright Reserved. Unauthorised reproduction infringes Crown Copyright and may lead to prosecution or civil proceedings. Licence No. 100017674</small>	SCALE 1:1250 @ A3
	<p style="text-align: center;">NOTE: SEE KEY SHEET FOR RESTRICTIONS DISPLAYED</p>		DATE 06/02/2017 MAP Tile Ref: AS21 REVISION 6 CONFIRMED



Order Titles:

The Barnet (Free Parking Places, Loading Places and Waiting, Loading and Stopping Restrictions) Consolidation Order 2014
The Barnet (Charged-For Parking Places) Consolidation Order 2014

NOTE: SEE KEY SHEET FOR RESTRICTIONS DISPLAYED



N

This map is based upon Ordnance Survey mapping with the permission of the Controller of Her Majesty's Stationary Office. Crown Copyright Reserved. Unauthorised reproduction infringes Crown Copyright and may lead to prosecution or civil proceedings. Licence No. 100017674

SCALE	1 : 1250 @ A3
DATE	06/02/2017
MAP	Tile Ref: U23
REVISION	4 CONFIRMED



	Order Titles: The Barnet (Free Parking Places, Loading Places and Waiting, Loading and Stopping Restrictions) Consolidation Order 2014 The Barnet (Charged-For Parking Places) Consolidation Order 2014		 <small>This map is based upon Ordnance Survey mapping with the permission of the Controller of Her Majesty's Stationery Office. Crown Copyright Reserved. Unauthorised reproduction infringes Crown Copyright and may lead to prosecution or civil proceedings. Licence No. 100017674</small>	SCALE 1 : 1250 @ A3
	NOTE: SEE KEY SHEET FOR RESTRICTIONS DISPLAYED			DATE 06/02/2017
				MAP Tile Ref: W24
				REVISION 1 CONFIRMED



Order Titles:

The Barnet (Free Parking Places, Loading Places and Waiting, Loading and Stopping Restrictions) Consolidation Order 2014
The Barnet (Charged-For Parking Places) Consolidation Order 2014

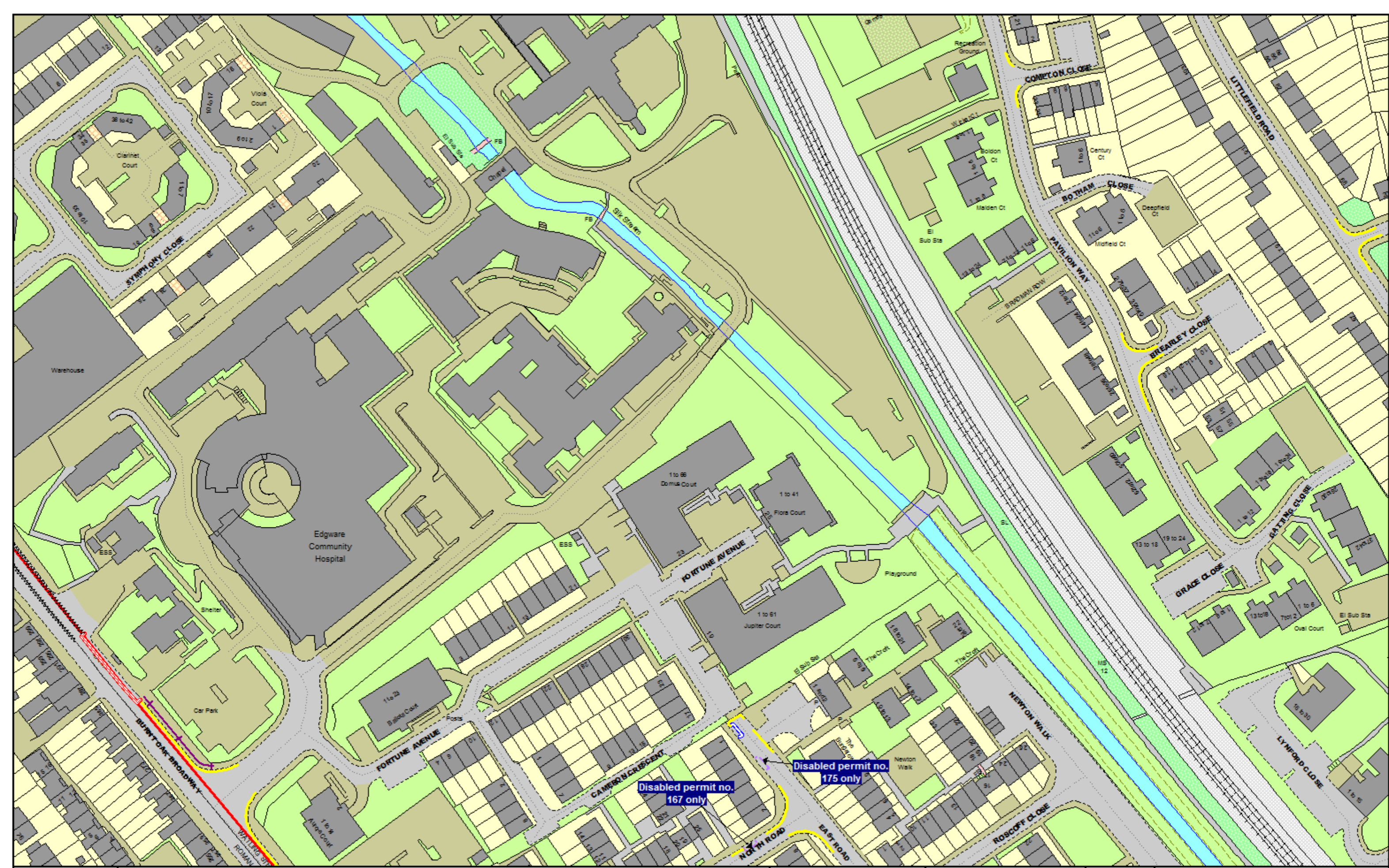
NOTE: SEE KEY SHEET FOR RESTRICTIONS DISPLAYED



N

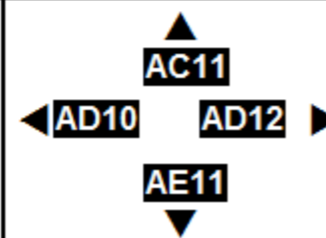
This map is based upon Ordnance Survey mapping with the permission of the Controller of Her Majesty's Stationery Office. Crown Copyright Reserved. Unauthorised reproduction infringes Crown Copyright and may lead to prosecution or civil proceedings. Licence No. 100017674

SCALE	1 : 1250 @ A3
DATE	06/02/2017
MAP	Tile Ref: Y28
REVISION	1 CONFIRMED



Order Titles:
The Barnet (Free Parking Places, Loading Places and Waiting, Loading and Stopping Restrictions) Consolidation Order 2014
The Barnet (Charged-For Parking Places) Consolidation Order 2014

NOTE: SEE KEY SHEET FOR RESTRICTIONS DISPLAYED

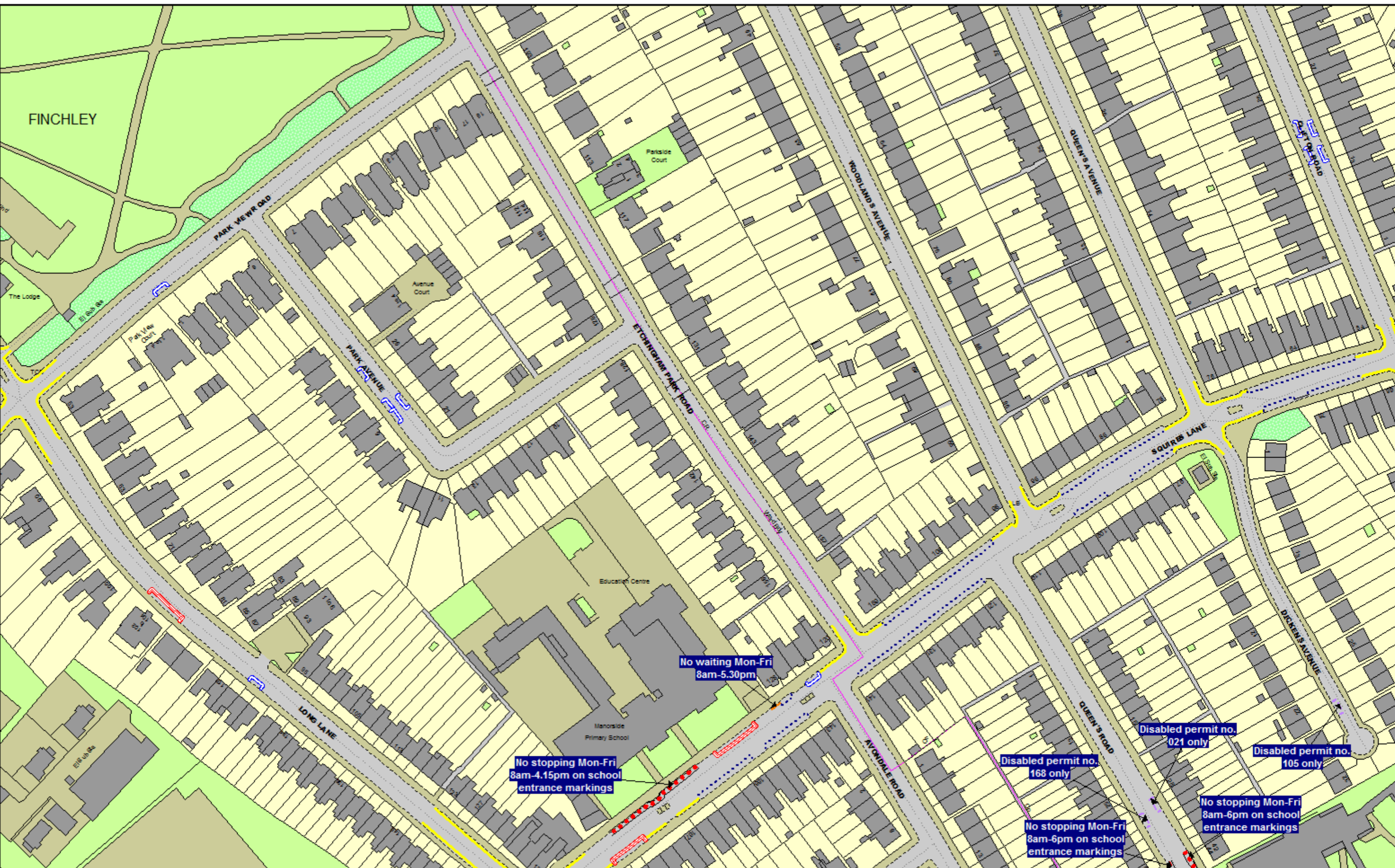


N

This map is based upon Ordnance Survey mapping with the permission of the Controller of Her Majesty's Stationery Office. Crown Copyright Reserved. Unauthorised reproduction infringes Crown Copyright and may lead to prosecution or civil proceedings. Licence No. 100017674

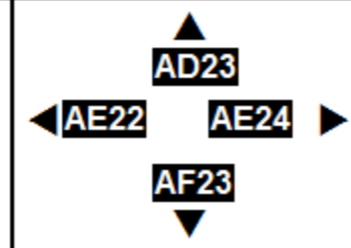
SCALE	1 : 1250 @ A3
DATE	06/02/2017
MAP	Tile Ref. AD11
REVISION	2 CONFIRMED





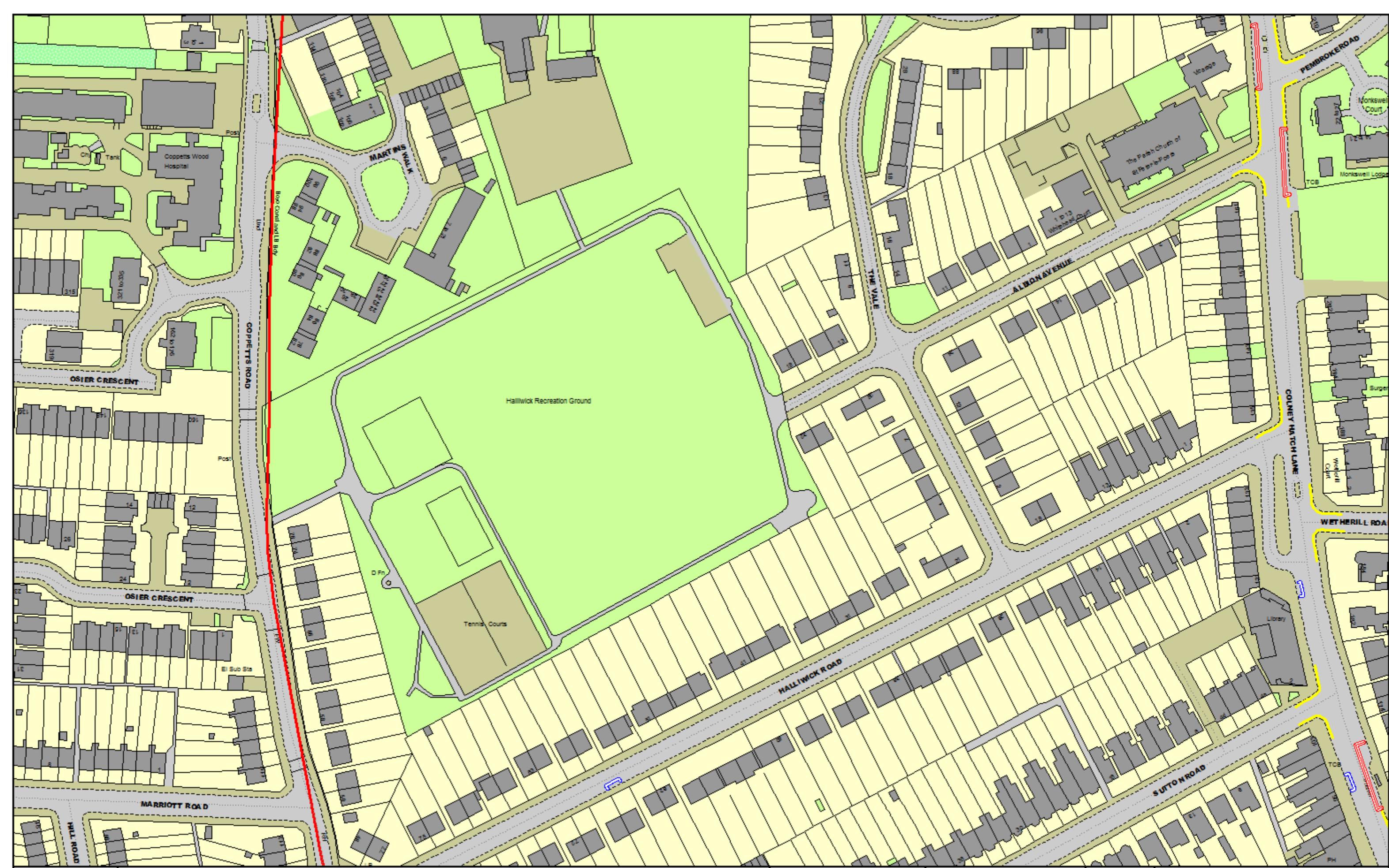
Order Titles:
The Barnet (Free Parking Places, Loading Places and Waiting, Loading and Stopping Restrictions) Consolidation Order 2014
The Barnet (Charged-For Parking Places) Consolidation Order 2014

NOTE: SEE KEY SHEET FOR RESTRICTIONS DISPLAYED



N
This map is based upon Ordnance Survey mapping with the permission of the Controller of Her Majesty's Stationery Office. Crown Copyright Reserved. Unauthorised reproduction infringes Crown Copyright and may lead to prosecution or civil proceedings. Licence No. 100017674

SCALE	1 : 1250 @ A3
DATE	06/02/2017
MAP	Tile Ref. AE23
REVISION	2 CONFIRMED



Order Titles:

The Barnet (Free Parking Places, Loading Places and Waiting, Loading and Stopping Restrictions) Consolidation Order 2014
The Barnet (Charged-For Parking Places) Consolidation Order 2014

NOTE: SEE KEY SHEET FOR RESTRICTIONS DISPLAYED

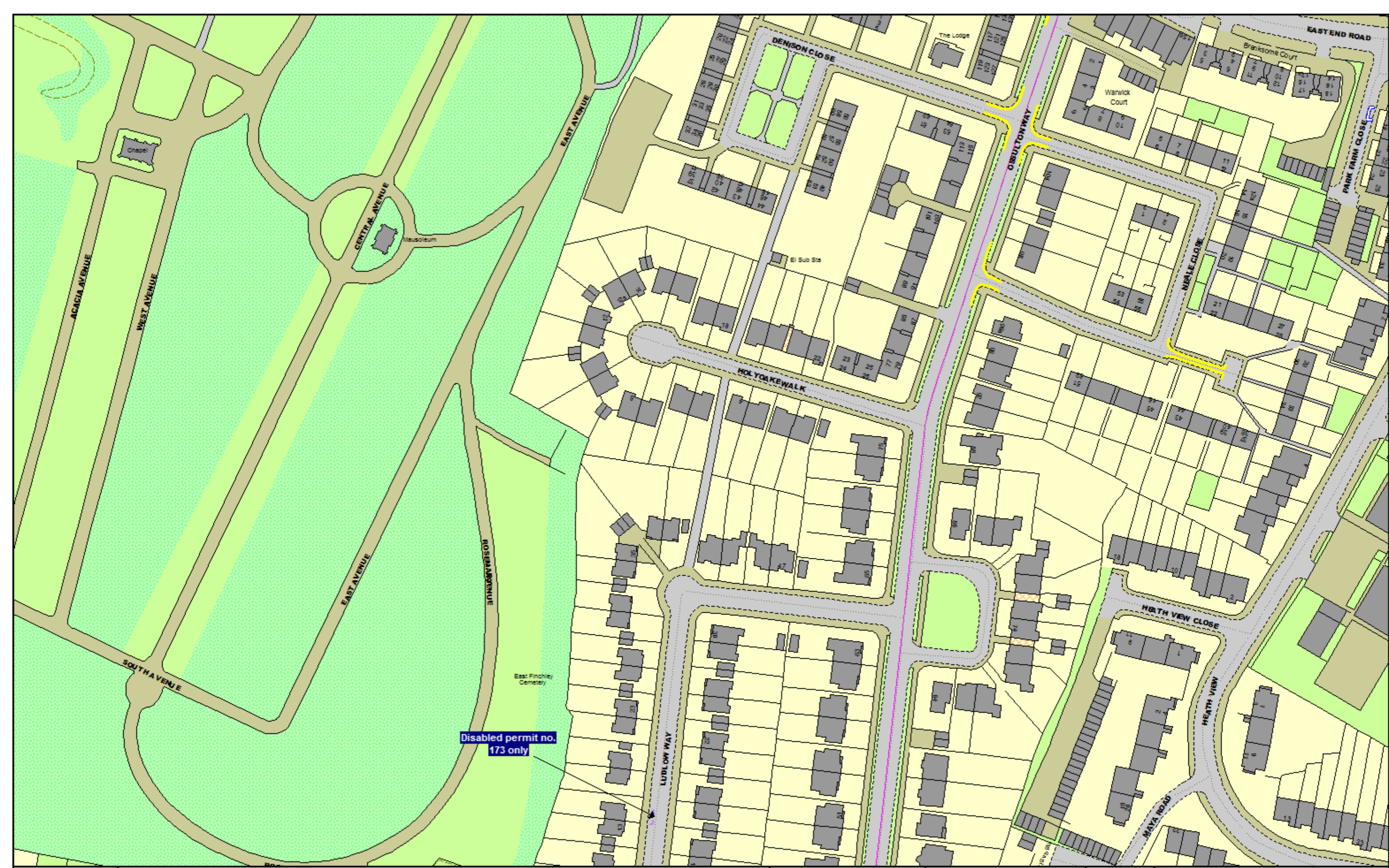


N

This map is based upon Ordnance Survey mapping with the permission of the Controller of Her Majesty's Stationery Office. Crown Copyright Reserved. Unauthorised reproduction infringes Crown Copyright and may lead to prosecution or civil proceedings. Licence No. 100017674

SCALE	1 : 1250	@ A3
DATE	06/02/2017	
MAP	Tile Ref. AE27	
REVISION	1	CONFIRMED



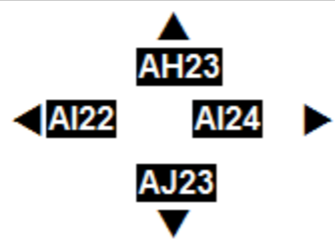


Disabled permit no.
173 only



Order Titles:
The Barnet (Free Parking Places, Loading Places and Waiting, Loading and Stopping Restrictions) Consolidation Order 2014
The Barnet (Charged-For Parking Places) Consolidation Order 2014

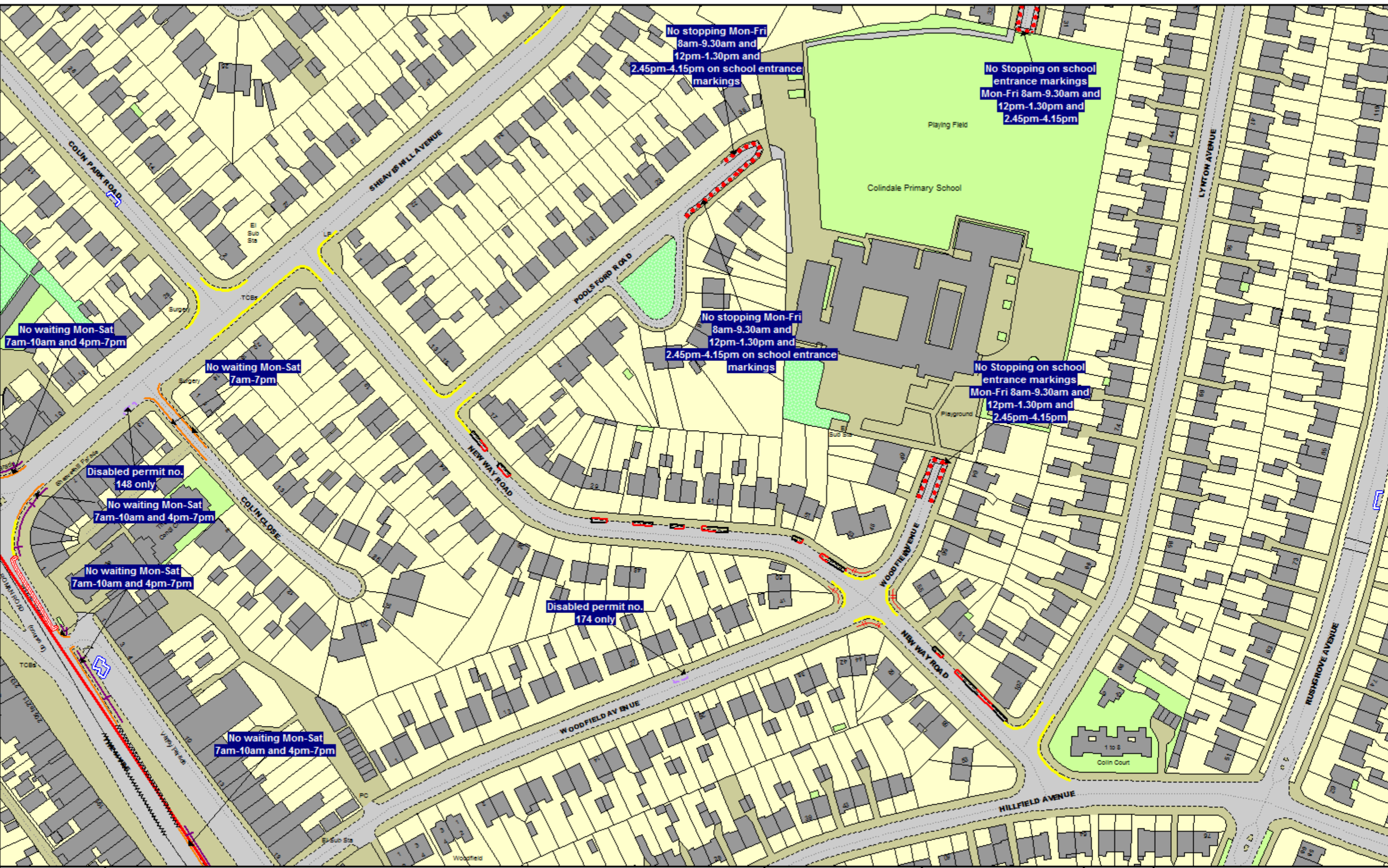
NOTE: SEE KEY SHEET FOR RESTRICTIONS DISPLAYED



N

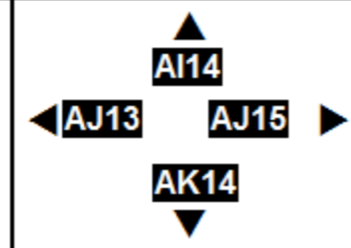
This map is based upon Ordnance Survey mapping with the permission of the Controller of Her Majesty's Stationery Office. Crown Copyright Reserved. Unauthorised reproduction infringes Crown Copyright and may lead to prosecution or civil proceedings. Licence No. 100017674

SCALE	1 : 1250 @ A3
DATE	06/02/2017
MAP	Tile Ref. AI23
REVISION	1 CONFIRMED



Order Titles:
The Barnet (Free Parking Places, Loading Places and Waiting, Loading and Stopping Restrictions) Consolidation Order 2014
The Barnet (Charged-For Parking Places) Consolidation Order 2014

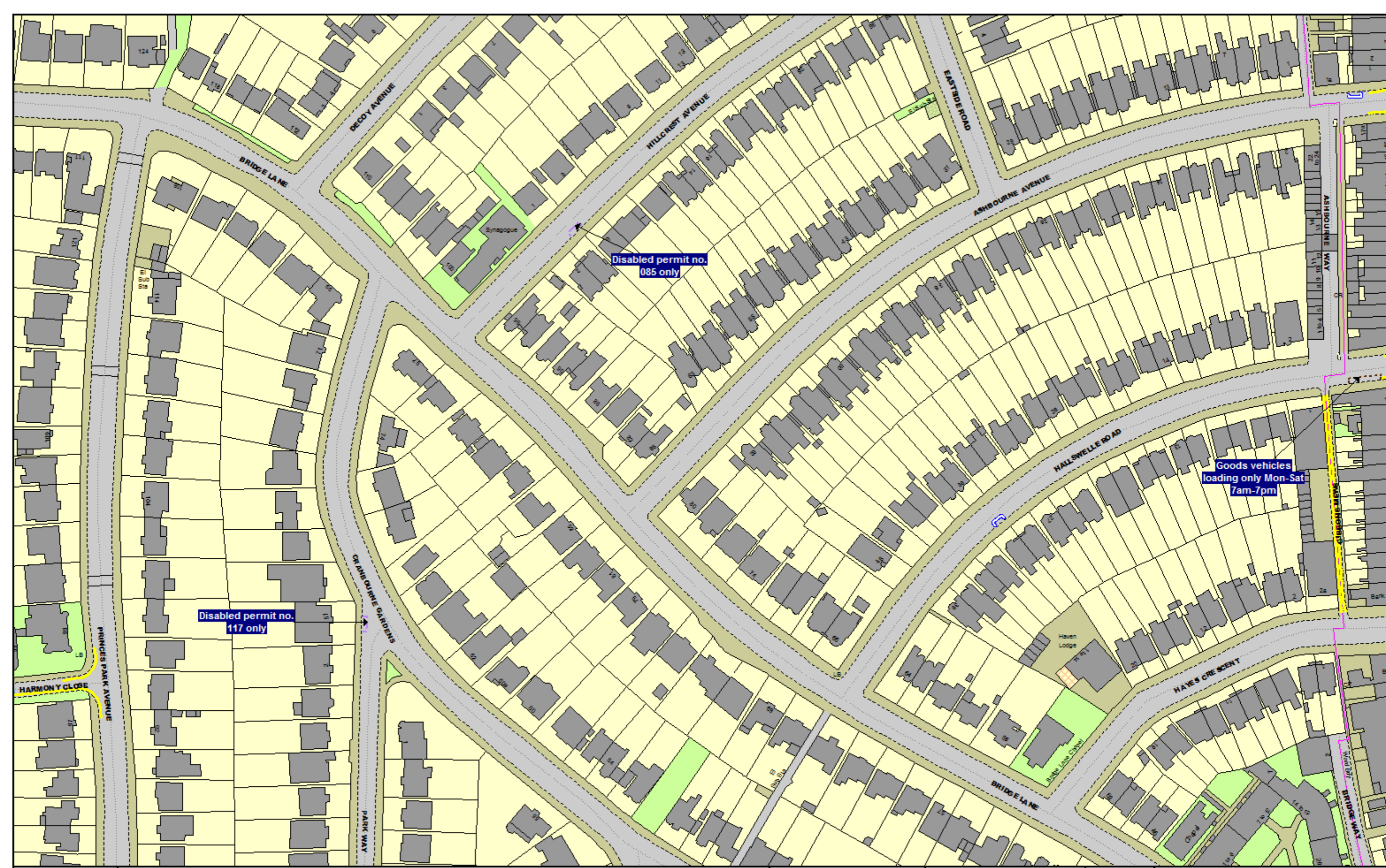
NOTE: SEE KEY SHEET FOR RESTRICTIONS DISPLAYED



N

This map is based upon Ordnance Survey mapping with the permission of the Controller of Her Majesty's Stationery Office. Crown Copyright Reserved. Unauthorised reproduction infringes Crown Copyright and may lead to prosecution or civil proceedings. Licence No. 100017674

SCALE	1 : 1250 @ A3
DATE	06/02/2017
MAP	Tile Ref. AJ14
REVISION	5 CONFIRMED



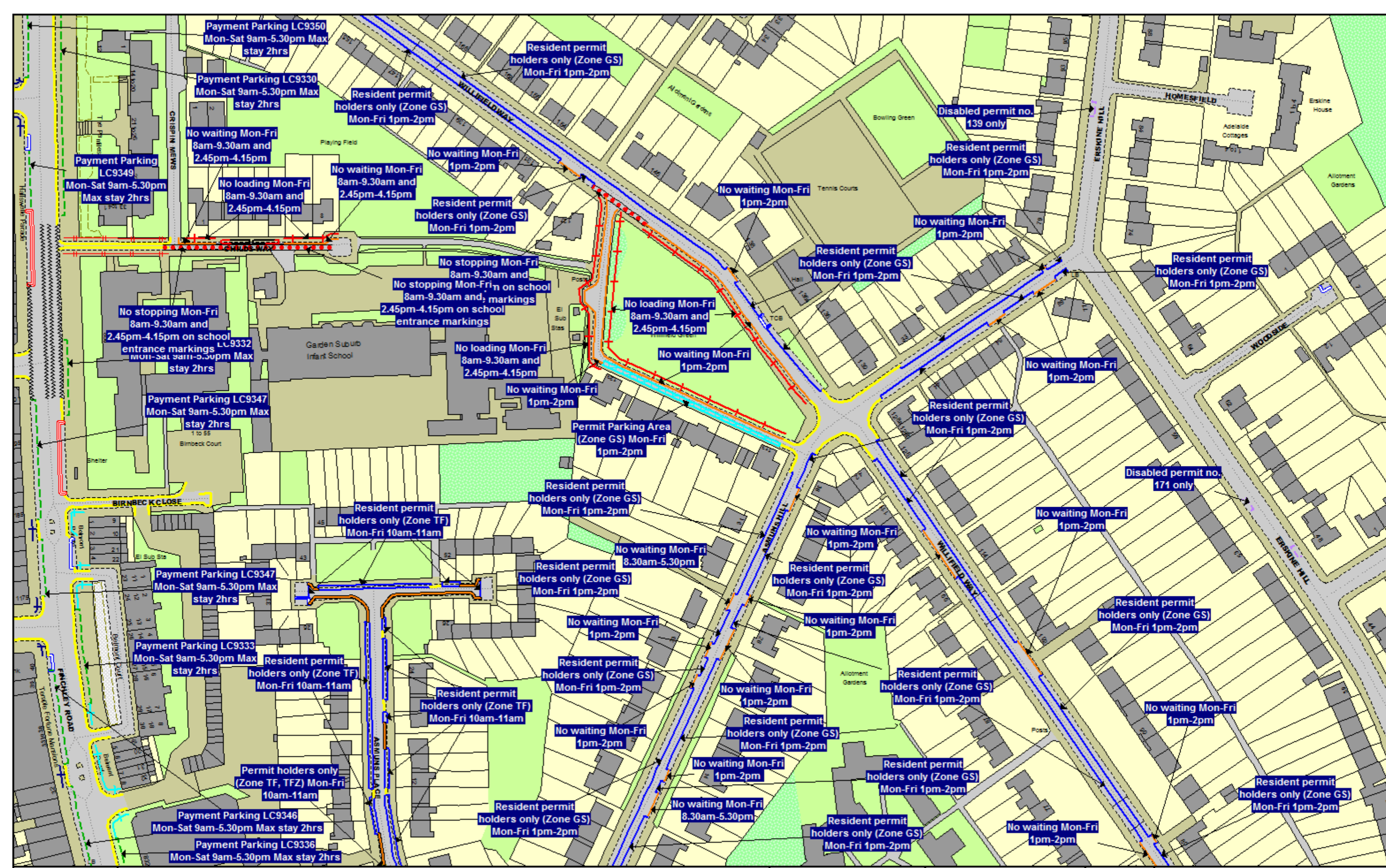
Order Titles:
The Barnet (Free Parking Places, Loading Places and Waiting, Loading and Stopping Restrictions) Consolidation Order 2014
The Barnet (Charged-For Parking Places) Consolidation Order 2014

NOTE: SEE KEY SHEET FOR RESTRICTIONS DISPLAYED



N
This map is based upon Ordnance Survey mapping with the permission of the Controller of Her Majesty's Stationery Office. Crown Copyright Reserved. Unauthorised reproduction infringes Crown Copyright and may lead to prosecution or civil proceedings. Licence No. 100017674

SCALE	1 : 1250 @ A3
DATE	06/02/2017
MAP	Tile Ref. AK20
REVISION	4 CONFIRMED



Order Titles:
The Barnet (Free Parking Places, Loading Places and Waiting, Loading and Stopping Restrictions) Consolidation Order 2014
The Barnet (Charged-For Parking Places) Consolidation Order 2014



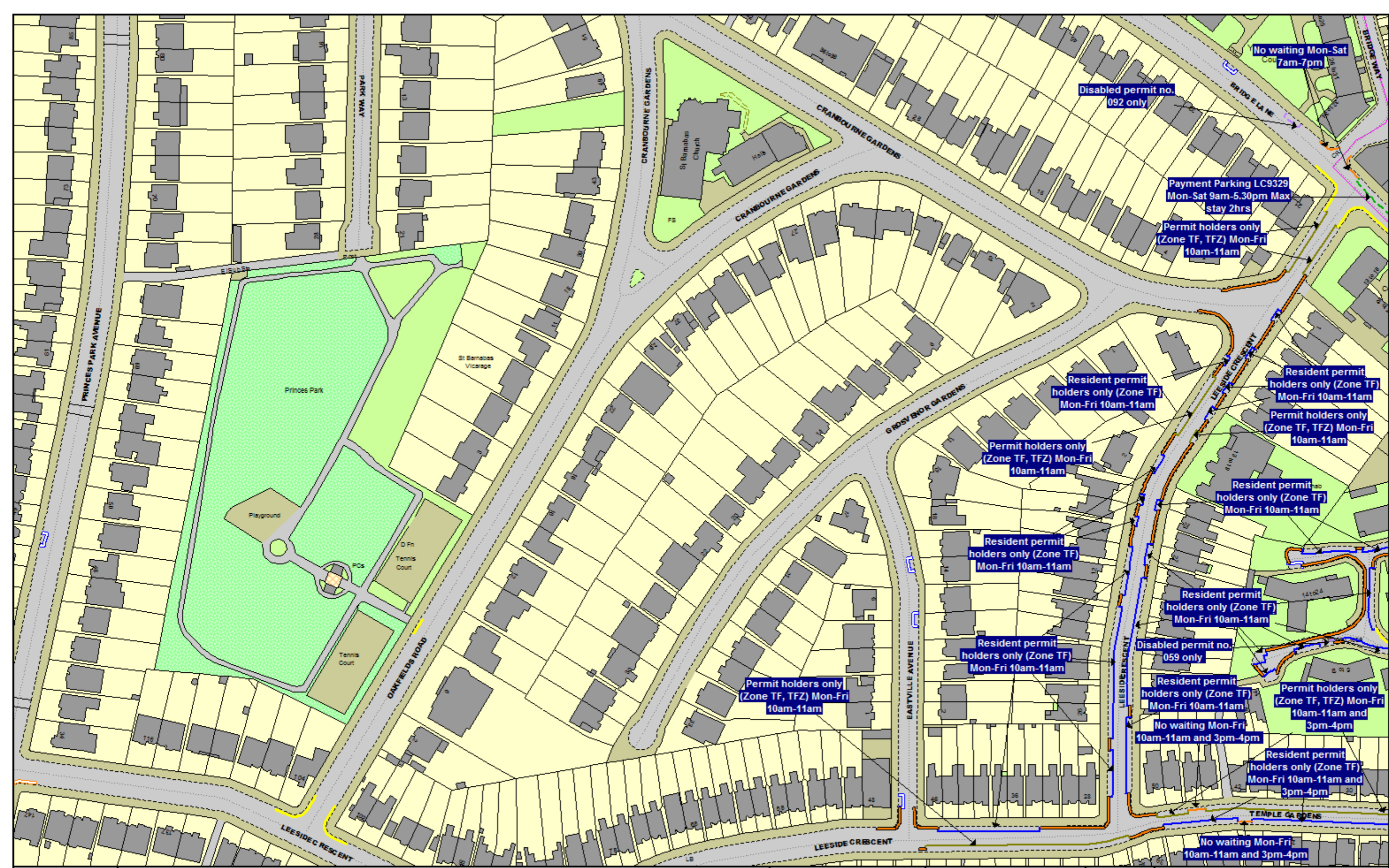
NOTE: SEE KEY SHEET FOR RESTRICTIONS DISPLAYED



N

This map is based upon Ordnance Survey mapping with the permission of the Controller of Her Majesty's Stationery Office. Crown Copyright Reserved. Unauthorised reproduction infringes Crown Copyright and may lead to prosecution or civil proceedings. Licence No. 100017674

SCALE	1 : 1250	@ A3
DATE	06/02/2017	
MAP	Tile Ref. AK21	
REVISION	4	CONFIRMED

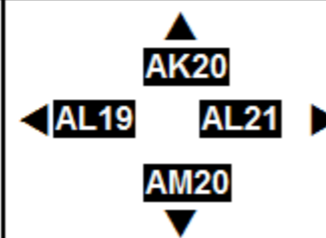


Order Titles:

The Barnet (Free Parking Places, Loading Places and Waiting, Loading and Stopping Restrictions) Consolidation Order 2014
The Barnet (Charged-For Parking Places) Consolidation Order 2014



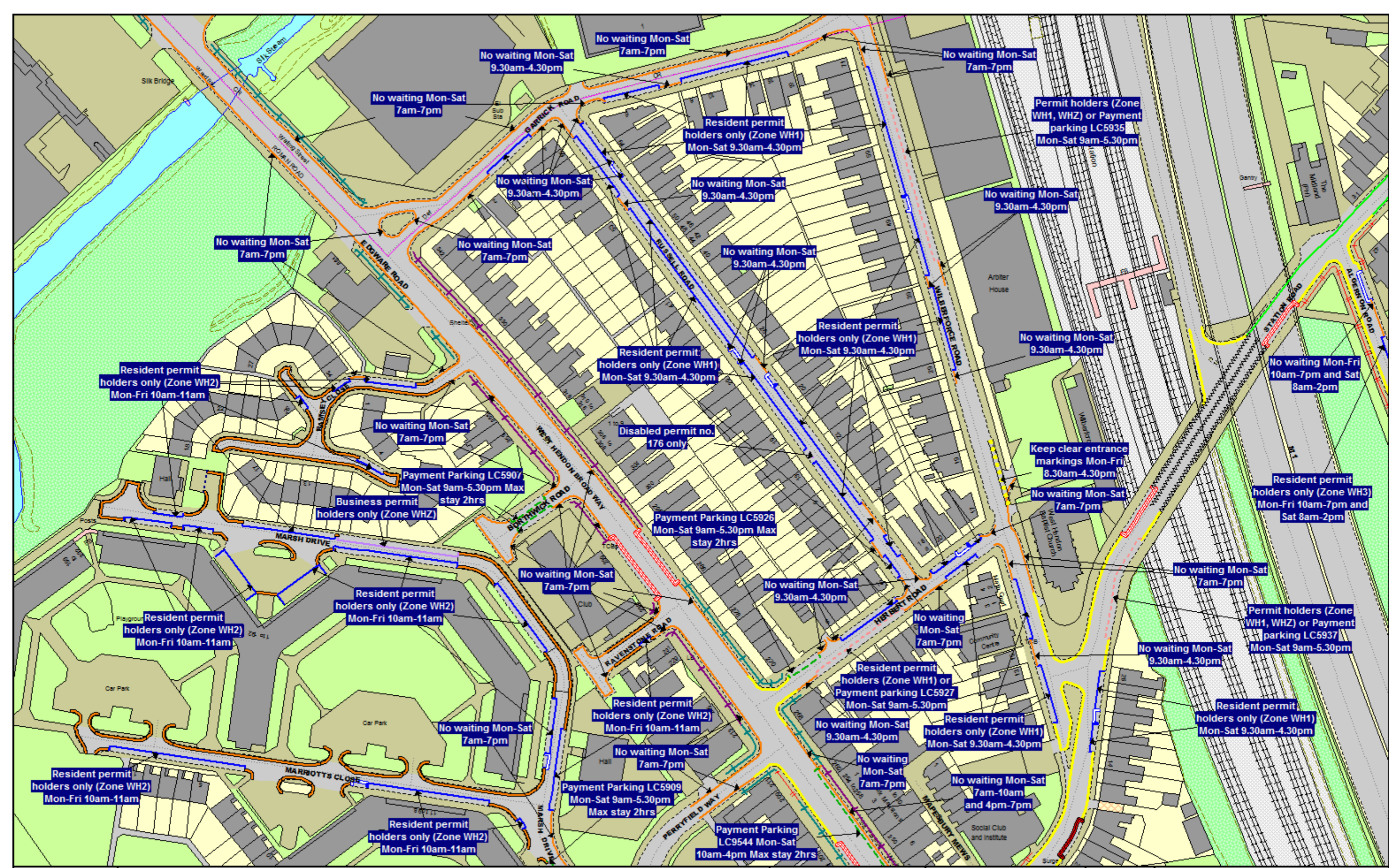
NOTE: SEE KEY SHEET FOR RESTRICTIONS DISPLAYED



N

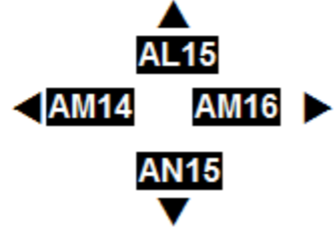
This map is based upon Ordnance Survey mapping with the permission of the Controller of Her Majesty's Stationery Office. Crown Copyright Reserved. Unauthorised reproduction infringes Crown Copyright and may lead to prosecution or civil proceedings. Licence No. 100017674

SCALE	1 : 1250	@ A3
DATE	06/02/2017	
MAP	Tile Ref. AL20	
REVISION	3	CONFIRMED



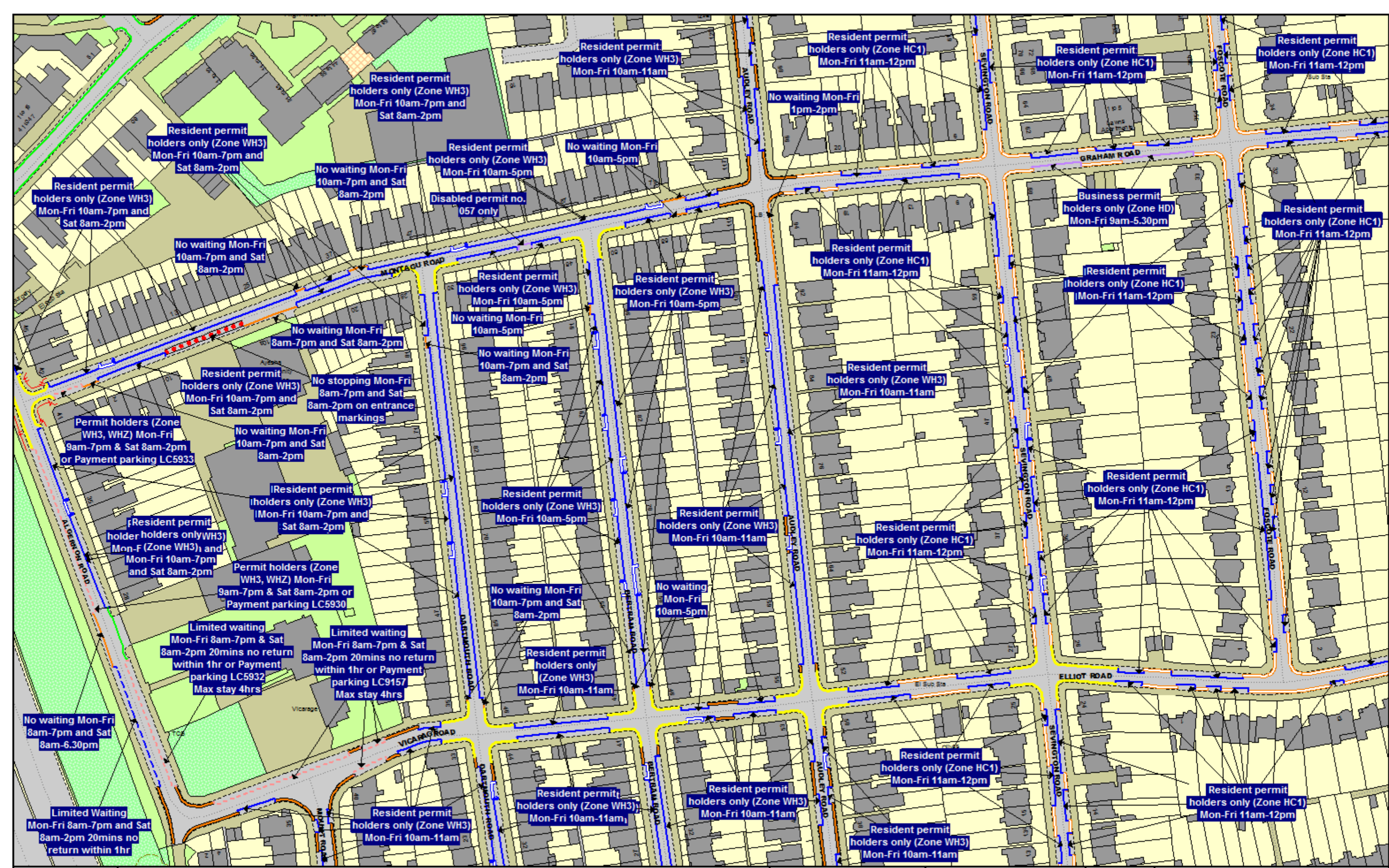
Order Titles:
The Barnet (Free Parking Places, Loading Places and Waiting, Loading and Stopping Restrictions) Consolidation Order 2014
The Barnet (Charged-For Parking Places) Consolidation Order 2014

NOTE: SEE KEY SHEET FOR RESTRICTIONS DISPLAYED



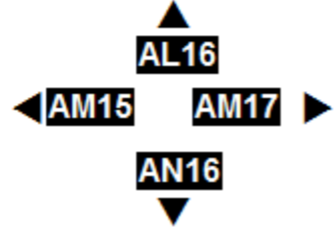
N
This map is based upon Ordnance Survey mapping with the permission of the Controller of Her Majesty's Stationery Office. Crown Copyright Reserved. Unauthorised reproduction infringes Crown Copyright and may lead to prosecution or civil proceedings. Licence No. 100017674

SCALE	1 : 1250 @ A3
DATE	06/02/2017
MAP	Tile Ref. AM15
REVISION	4 CONFIRMED



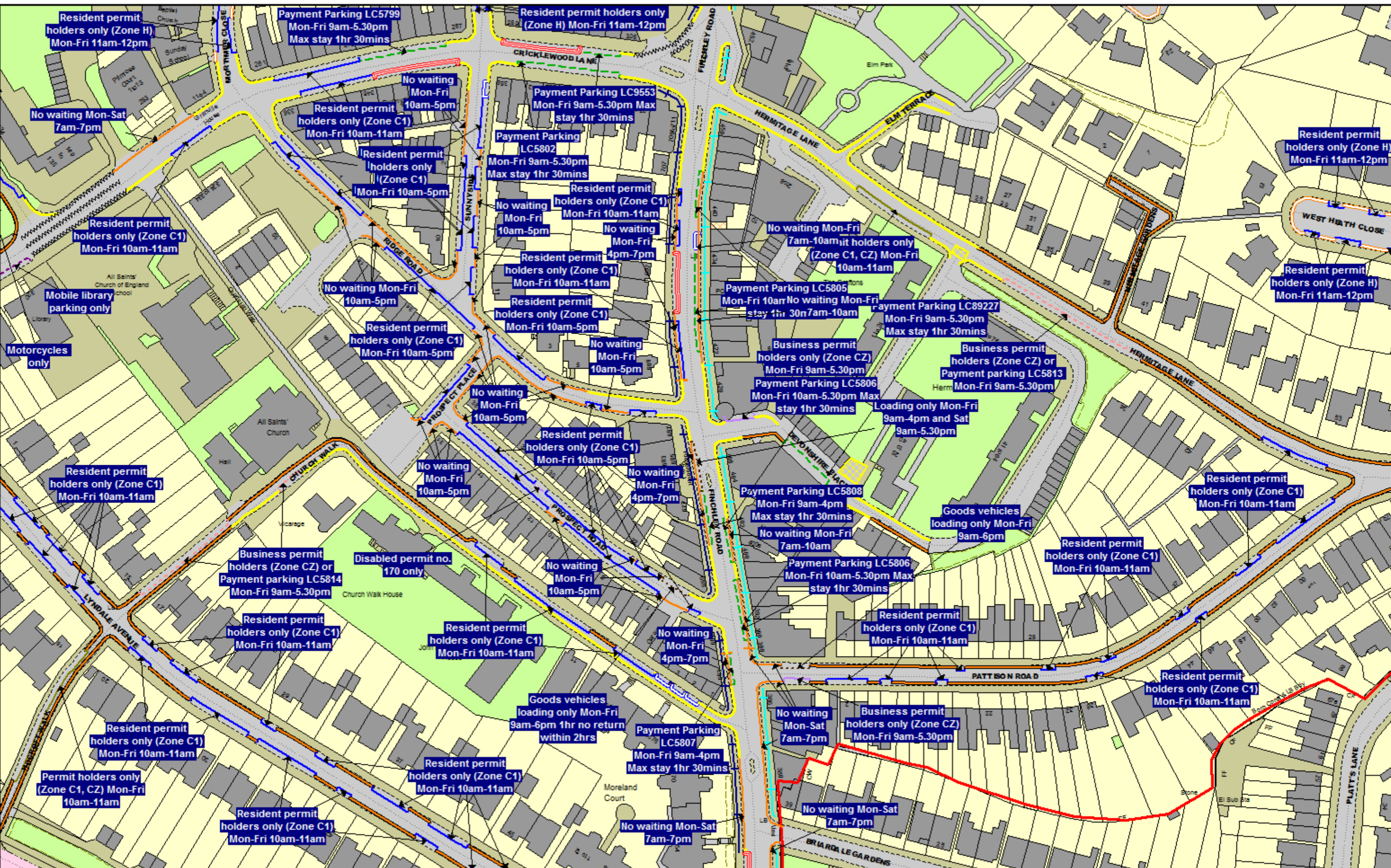
Order Titles:
The Barnet (Free Parking Places, Loading Places and Waiting, Loading and Stopping Restrictions) Consolidation Order 2014
The Barnet (Charged-For Parking Places) Consolidation Order 2014

NOTE: SEE KEY SHEET FOR RESTRICTIONS DISPLAYED



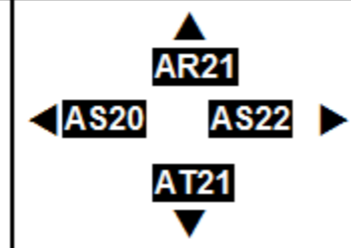
N
This map is based upon Ordnance Survey mapping with the permission of the Controller of Her Majesty's Stationery Office. Crown Copyright Reserved. Unauthorised reproduction infringes Crown Copyright and may lead to prosecution or civil proceedings. Licence No. 100017674

SCALE	1 : 1250 @ A3
DATE	06/02/2017
MAP	Tile Ref. AM16
REVISION	4 CONFIRMED



Order Titles:
The Barnet (Free Parking Places, Loading Places and Waiting, Loading and Stopping Restrictions) Consolidation Order 2014
The Barnet (Charged-For Parking Places) Consolidation Order 2014

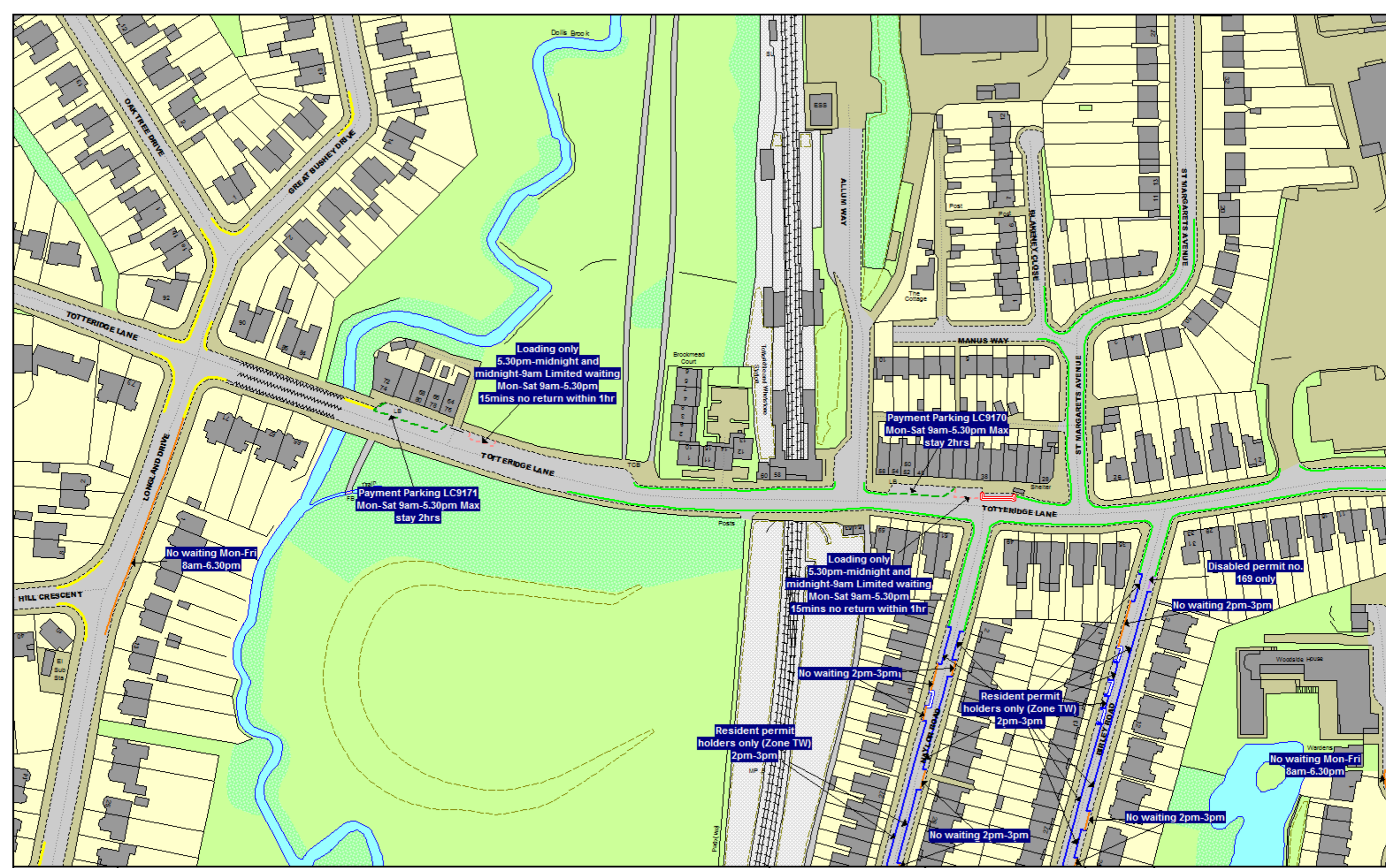
NOTE: SEE KEY SHEET FOR RESTRICTIONS DISPLAYED



N

This map is based upon Ordnance Survey mapping with the permission of the Controller of Her Majesty's Stationery Office. Crown Copyright Reserved. Unauthorised reproduction infringes Crown Copyright and may lead to prosecution or civil proceedings. Licence No. 100017674

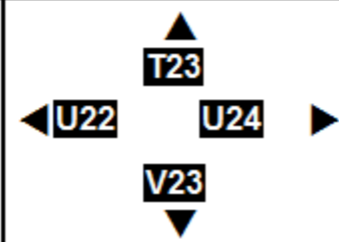
SCALE	1 : 1250 @ A3
DATE	06/02/2017
MAP	Tile Ref. AS21
REVISION	6 CONFIRMED



Order Titles:

The Barnet (Free Parking Places, Loading Places and Waiting, Loading and Stopping Restrictions) Consolidation Order 2014
The Barnet (Charged-For Parking Places) Consolidation Order 2014

NOTE: SEE KEY SHEET FOR RESTRICTIONS DISPLAYED



N

This map is based upon Ordnance Survey mapping with the permission of the Controller of Her Majesty's Stationery Office. Crown Copyright Reserved. Unauthorised reproduction infringes Crown Copyright and may lead to prosecution or civil proceedings. Licence No. 100017674

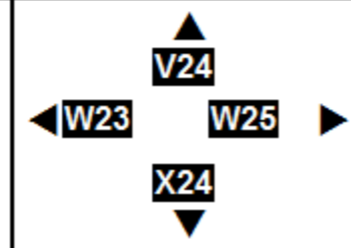
SCALE	1 : 1250	@ A3
DATE	06/02/2017	
MAP	Tile Ref. U23	
REVISION	4	CONFIRMED





Order Titles:
The Barnet (Free Parking Places, Loading Places and Waiting, Loading and Stopping Restrictions) Consolidation Order 2014
The Barnet (Charged-For Parking Places) Consolidation Order 2014

NOTE: SEE KEY SHEET FOR RESTRICTIONS DISPLAYED



N

This map is based upon Ordnance Survey mapping with the permission of the Controller of Her Majesty's Stationery Office. Crown Copyright Reserved. Unauthorised reproduction infringes Crown Copyright and may lead to prosecution or civil proceedings. Licence No. 100017674

SCALE	1 : 1250 @ A3
DATE	06/02/2017
MAP	Tile Ref. W24
REVISION	1 CONFIRMED

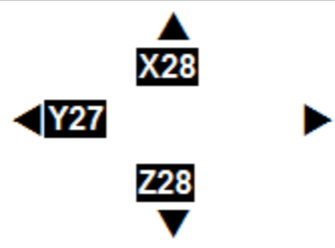


Disabled permit no.
042 only



Order Titles:
The Barnet (Free Parking Places, Loading Places and Waiting, Loading and Stopping Restrictions) Consolidation Order 2014
The Barnet (Charged-For Parking Places) Consolidation Order 2014

NOTE: SEE KEY SHEET FOR RESTRICTIONS DISPLAYED



N

This map is based upon Ordnance Survey mapping with the permission of the Controller of Her Majesty's Stationery Office. Crown Copyright Reserved. Unauthorised reproduction infringes Crown Copyright and may lead to prosecution or civil proceedings. Licence No. 100017674

SCALE	1 : 1250	@ A3
DATE	06/02/2017	
MAP	Tile Ref. Y28	
REVISION	1	CONFIRMED