

THE COUNCIL OF THE LONDON BOROUGH OF BARNET

TRAFFIC MANAGEMENT ORDER

2016 No. 26

The Barnet (Charged-for Parking Places) (Amendment No.20) Order 2016

Made: 1st September 2016

Coming into operation: 2nd September 2016

The Council of the London Borough of Barnet, having consulted the Commissioner of Police of the Metropolis, in exercise of the powers conferred by sections 45, 46, 49 and 124 of and Schedule 9 to the Road Traffic Regulation Act 1984(a) and of all other powers thereunto enabling, hereby make the following Order:-

1. Citation and commencement

1.1 This Order shall come into operation on 2nd September 2016 and may be cited as The Barnet (Charged-for Parking Places) (Amendment No.20) Order 2016

2. Interpretation

2.1 In this Order "the Order of 2014" means The Barnet (Charged-for Parking Places) Consolidation Order 2014(b)

2.2 Any reference in this Order to any enactment shall be construed as a reference to that enactment as amended, applied, consolidated, re-enacted by or as having effect by virtue of any subsequent enactment.

3. Substitution of Map Tiles

3.1 Without prejudice to the validity of anything done or to any liability incurred in respect of any act or omission before the coming into operation of this Order, the Order of 2014 shall have effect as though for the map tiles attached to that Order and specified in column 1 of Schedule 1 to this Order, there were substituted the map tiles attached to this Order and specified in relation thereto in column 2 of Schedule 1 to this Order.

3.2 The substitution of any map tile referred to in Article 3.1 of this Order will have the effect of revoking any provision provided or designated by a previous version of that map tile and not incorporated into the latest version.

a 1984 c.27
b LBB 2014 No.121

4. Substitution of Schedule

4.1 Without prejudice to the validity of anything done or to any liability incurred in respect of any act or omission before the coming into operation of this Order, the Order of 2014 shall have effect as though for;

- (a) the Schedule 5 attached to that Order, there were substituted the Schedule 2 attached to this Order

Dated this 1st September 2016

 COMMISSIONING DIRECTOR GROWTH & DEVELOPMENT

PP **Jamie Blake**
Commissioning Director - Environment

LONDON BOROUGH OF BARNET

The Barnet (Charged-for Parking Places) (Amendment No.20) Order 2016

EXPLANATORY NOTE

(This Note is not part of the Order, but it is intended to indicate its general purport).

This Order makes changes to the charged-for, on-street parking provisions in the London Borough of Barnet at certain locations by replacing and adding versions of certain map tiles to the Order of 2014.

Schedule 1

(see Article 3.1)

Map tile attached to the Order of 2014 1	Map tile attached to this Order 2
Map Tile Ref: AA14 – Version 0	Map Tile Ref: AA14 – Version 1
Map Tile Ref: AA15 – Version 0	Map Tile Ref: AA15 – Version 1
Map Tile Ref: AB14 – Version 0	Map Tile Ref: AB14 – Version 1
Map Tile Ref: AB15 – Version 0	Map Tile Ref: AB15 – Version 1
Map Tile Ref: AC15 – Version 0	Map Tile Ref: AC15 – Version 1

Schedule 2

Resident Code	A	Business Code	-
CPZ Name	Church Cottages		
Streets and partial streets eligible for permits:			
The Ridgeway Church Cottages Nos. 1-5			

Resident Code	B	Business Code	-
CPZ Name	Brent Cross		
Streets and partial streets eligible for permits:			
Brent Park Road		Dallas Road	
Layfield Close		Layfield Crescent	
Layfield Road		Sturgess Avenue	

Resident Code	BX	Business Code	BXZ
CPZ Name	Brent Cross Station		
Streets and partial streets eligible for permits:			
Alba Gardens		Ambrose Avenue	
Beverley Gardens		Brent Court	
Brookside Road		Elmcroft Crescent	
Garrick Avenue		Gloucester Gardens	
Golders Green Road - Odd Nos. 157-237, 241-289 and Even Nos. 182-296 Windsor Court Princes Parade Russell Parade Melvin Hall Phildor Court Roman House Riverside Drive Ray Court Sage Court Gloucester Court Eagle Lodge		Golders Manor Drive	
Hamilton Road – Odd Nos. 1-165, Even Nos. 2-136		Heather Gardens	
Heathfield Gardens		Hendon Way – Oakfield Court	
Highfield Avenue		Highfield Gardens	
Highfield Road		Limes Avenue	
Montpelier Rise		Montpelier Way	
Princes Park Avenue – Odd Nos. 1-25, Even Nos. 4-28		Ridge Hill	
Russell Gardens		Sandringham Road	
Sinclair Grove		Sneath Avenue	
St. Marys Road		The Drive – Odd Nos. 1-79, Even Nos. 2-	

Resident Code	BX	Business Code	BXZ
CPZ Name	Brent Cross Station		
Streets and partial streets eligible for permits:			
		90	
The Grove		The Ridgeway Odd Nos. 83-127 and Even Nos. 78-98	
Wessex Gardens		Wessex Way	
Western Avenue		Woodlands, including Dolphin Court Hanover Mead	
Woodstock Avenue		Woodville Gardens	
Woodville Road		Brentfield Gardens – Nos. 1-18	

Resident Code	C	Business Code	CB
Zone Name	Chipping Barnet		
Streets and partial streets eligible for permits:			
Alston Road		Blenheim Road	
Bath Place		Bruce Road	
Carnarvon Road		Chipping Close	
Cattley Close		Christchurch Lane	
Church Passage		Dury Road	
Coes Alley		East View	
Elm Road		Gladsmuir Road	
Falkland Road		Hadley Green (Great North Road)	
Fitzjohn Avenue		Hadley Highstone - No. 2	
Hadley Green Road		Hadley Ridge	
Hadley Grove		Hyde Close	
High Street – Odd Nos. 17-203, Even Nos. 26-100, 104-248		Marriot Road	
Hillside Gardens – Even Nos. 2-48, Odd Nos. 1-35		Moxon Street	
Mays Lane – Even Nos. 72-84 only		Nesbitts Alley	
Moon Lane, including Farrington Cottages		Orchard Road	
Newlyn Road		Park Road	
Nursery Row		Ravenscroft Park	
Pinecroft Crescent		Salisbury Road	
Queens Road		Stapylton Road	
South Close		Strafford Road	
St. Albans Road – Odd Nos. 1-5 and 9-47, Even Nos. 2-36. Exchange Buildings		The Avenue	
Sunset View		The Drive	
Tapster Street		Victors Way	
Thornton Road		Wellhouse Lane – Nos. 1-5	
Union Street		Wyburn Avenue	

Resident Code	C	Business Code	CB
Zone Name	Chipping Barnet		
Streets and partial streets eligible for permits:			
Wood Street	Wycombe Gardens		
Wrotham Road			

Resident Code	D	Business Code	CB
CPZ Name	Chipping Barnet		
Streets and partial streets eligible for permits:			
Barnet Hill - 1-12 Hillside Mansions	Bedford Avenue		
Elton Avenue	Mays Lane - Nos. 16, 18, 62 and 64		
Ellesmere Grove	High Street – Odd Nos. 1-15, Even Nos. 2-24, excluding 7c		
Milton Avenue	Normandy Avenue		
Vale Drive	Woodfall Avenue		

Resident Code	CE	Business Code	CEZ
CPZ Name	Church End		
Streets and partial streets eligible for permits:			
Albert Place	Arcadia Avenue		
Ballards Lane - Odd Nos. 1-223, Even Nos. 2-170 Hadley Court	Brownlow Road		
Bibsworth Road, including: Clifford Lodge Bibsworth Lodge Lorne Terrace Moorcroft Court	Cadogan Gardens		
Church Crescent	Claverley Grove		
Claimar Gardens	Claverley Villas		
Clifton Avenue	Cornwall Avenue		
	Crescent Road, including: Crescent Rise Dollis Court		
Cyprus Road, including: Cyprus House Cyprus Court Cumberland House Crown Lodge Arundel Lodge Nos. 1-6 only	Dollis Park		
Dollis Avenue, including: The Lintons Brunswick House Luxmi Court	Dollis Road - Odd Nos. 3-89, Even Nos. 2-66 Sheringham Court		
Dorset Mews	East End Road - Odd Nos. 1-17, Even		

Resident Code	CE	Business Code	CEZ
CPZ Name	Church End		
Streets and partial streets eligible for permits:			
	Nos. 2-28		
Dukes Avenue	Falkland Avenue		
Freston Park	Grass Park		
Glenhill Close	Gravell Hill		
Grenville Close	Gruneisen Road, including: Harwood Court		
Grove Avenue	Hendon Avenue - Odd Nos. 1-29a, Even Nos. 2-40		
Hendon Lane - Odd Nos. 1-61, Even Nos. 2-68	Hervey Close		
Lichfield Grove, including: Lichfield Court	Kingswood Park		
Long Lane - Odd Nos. 1-51, Even Nos. 2-82 Vellore House Marlex Court Oakfield Court	Lyndurst Gardens - Odd Nos. 1-33, Even Nos. 2-28		
Oakfield Road	Nether Street - Odd Nos. 393-407, Even Nos. 276-298 Elm Court Norman Court Alan Lodge		
Parkside	Popes Drive		
Priory Close	Princes Avenue		
Queenswood Park	Rathgar Close		
Redbourne Avenue, including: Redbourne House Premier Lodge	Rectory Close, including: Pewterers Court		
Regents Park Road - Odd Nos. 241-381, Even Nos. 208-364 Embassy Lodge Regency House	Seymour Road, including: Nigel Court Kenilworth Court Seymour Court		
Spencer Close	Shakespear Road		
St. Michaels Close	St. Pauls Way		
Station Road, including: Alice Court Fabian Court Station Mansions Newman Court	Station Close		
Strathmore Gardens	Sylvan Avenue		
The Avenue	Temples Close		
The Crescent	The Grove - Odd Nos. 1-31, 37-51, Even Nos. 2-46 Arlington Court Dover Court Marlow Court		

Resident Code	CE	Business Code	CEZ
CPZ Name	Church End		
Streets and partial streets eligible for permits:			
Victoria Avenue	The Ridgeway N3		
Vines Avenue, including: Berkley Court Westport House Ambleside	Wentworth Avenue - Odd Nos. 1-73, Even Nos. 2-38 Wentworth Court		
Wentworth Park including Wentworth Lodge	Wentworth Close		
Wentworth Close	Willow Way		

Resident Code	CE1	Business Code	CEZ
CPZ Name	Church End		
Streets and partial streets eligible for permits:			
College Terrace N3			

Resident Code	P	Business Code	R
CPZ Name	Colindale		
Streets and partial streets eligible for permits:			
Ajax Avenue	Annesley Avenue		
Booth Road - Odd Nos. 1-63, Even Nos. 2-40 Heron Court Linnet Court Teal Court	Cecil Road		
Colindale Avenue - excluding Brentworks No 120	Eagle Drive		
Falcon Way	Harrier Road		
Pasteur Close	Colindeep Lane		
Raven Close, including: Goldcrest Court Goosander Court Mavis Court	Sheaveshill Avenue - Odd Nos. 96-150, Even Nos. 83-123		

Resident Code	C1	Business Code	CZ
CPZ Name	Cricklewood		
Streets and partial streets eligible for permits:			
Caddington Road	Church Walk		
Claremont Lane - Odd Nos. 1-29 Nursing Home Sunnyside House Raynes Court	Cricklewood Lane - Odd Nos. 15-305, Even Nos. 58-376 Lisle Court Longberrys		

Dairyman Close	Dersingham Road
Devonshire Place – Excluding The Mews	Elm Terrace
Finchley Road - Odd Nos. 661-713, Even Nos. 380-454 Moreland Court	Farm Avenue
Gillingham Road	Greenfield Gardens – Odd Nos. 85-111, Even Nos. 84-118
Harman Close	Harman Drive
Hendon Way - Odd Nos. 17-113, Even Nos. 38-62	Hermitage Lane - Odd Nos. 2-56, Even Nos. 15-89 Excluding Hermitage Court
Hermitage Gardens	Hocroft Avenue
Hocroft Road	Lyndale
Pattison Road	Lyndale Avenue, including: Wendover Court
Prospect Place	Platts Lane - Odd Nos. 69-89
Purley Avenue	Prospect Road
Ridge Road	Ranulf Road - Odd Nos. 19-43, Even Nos. 6-28
Sanderstead Avenue	Sandifer Drive
Somerton Road	Sunnyside
Thorventon Road	The Vale – Odd Nos.113-259, Even Nos.106-220
Woodvale Way	Pentland Close

Resident Code	CT	Business Code	CZ
CPZ Name	Cricklewood (Terraces)		
Streets and partial streets eligible for permits:			
Campion Terrace		Gratton Terrace	
Johnston Terrace		Kara Way	
Midland Terrace		Needham Terrace	
Dorchester Court			

Resident Code	CW	Business Code	CZ
Zone Name	Cricklewood (Groves)		
Streets and partial streets eligible for permits:			
Ash Grove	Cricklewood Lane – Odd Nos.1-9, Even Nos. 2-56		
Elm Grove	Oak Grove – Odd Nos. 1-55, Even Nos. 2-40		
Yew Grove			

Resident Code	M	Business Code	Q
CPZ Name	East Finchley		
Streets and partial streets eligible for permits:			
Abbots Gardens	Ashburnham Close		
Bancroft Avenue - Odd Nos. 37-53, Even Nos. 46- 64	Baronsmere Road		
Bedford Road	Beresford Road		
Brim Hill	Cedar Drive		
Cherry Tree Hill – Even Nos. 80-98 Wellington Place Dixey Cottages Bishops Court	Cherry Tree Road		
Chapel Court	Cromwell Close		
Deanery Close	Deansway		
Devon Rise	Durham Road		
Diploma Avenue	Eagens Close		
Edmunds Walk	East End Road - Odd Nos. 149-275, Even Nos. 170- 256		
Elmhurst Avenue	Fairlawn Avenue		
Greenhalgh Walk	Fortis Green - Odd Nos. 1- 65, Even Nos. 2-64		
Harford Walk	Gurney Drive		
High Road - Odd Nos. 1-199, Even Nos. 2-222	Hertford Road		
Howard Walk	Homefield Gardens		
Ingram Road	Huntingdon Road		
Kitchener Road	Leicester Road		
Lincoln Road	Lyttelton Road - Odd Nos. 71-109 and also 1A, 3A, 5A, 7A, 9A, 11A, 13A, 15A, 15B, 17A, 17B, 19A, 19B, 21A, 21B Widcombe Court		
Market Place	New Ash Close		
Norfolk Close	Oakridge Drive		
Oakview Gardens	Park Gate		
Park Road	Park Hall Road		

Resident Code	M	Business Code	Q
CPZ Name	East Finchley		
Streets and partial streets eligible for permits:			
Prospect Ring	Prospect Place		
Stanley Road	Summerlee Gardens		
Summerlee Avenue			
Talbot Avenue	The Bishops Avenue - Odd Nos. 1- 23, Even Nos. 2-26		
The Leys	The Causeway		
Trinity Avenue	Totnes Walk		
Vivan Way	Viceroy Close		
Widecome Way			

Resident Code	J	Business Code	U
CPZ Name	Edgware		
Streets and partial streets eligible for permits:			
Broadfields Avenue – Odd Nos. 17, Even Nos. 2-24	Brook Avenue		
Carlton Close	Deansbrook Road - Nos. 1-16 Deansbrook Cottages - Nos. 1-4		
Edgwarebury Gardens	Edgwarebury Lane - Odd Nos. 25-81 and Even Nos. 22-70		
Elmer Gardens	Fairfield Avenue		
Fairfield Crescent	Fairview Way		
Fernhurst Gardens	Garratt Road		
Glendale Avenue - Odd Nos. 1- 23, Even Nos. 2-16	Golders Close		
Green Lane – Odd Nos. 33-169, Even Nos. 40-172 Manor Croft – Nos.1-6	Grove Road - Odd Nos. 1-17, Even Nos. 2- 14		
Hale Lane - Odd Nos. 239- 317, Even Nos. 216-296 Daniel Court Bays Court Wilton Court Cranbourne Court Promenade Mansions – Nos.9-17	Heather Walk, including: Kenlor Court		
Heming Road	High Street - Even Nos. 1-104, 108-186 Peter's Lodge		
Hillside Drive	Hillside Gardens - Odd Nos. 1- 29, Even Nos. 2-30		
Lovatt Close	Mill Ridge		
Mowbray Road - Odd Nos. 1-11, Even Nos. 2-26	Park Grove		
Parkfield Close	Penshurst Gardens		

Resident Code		Business Code	
J		U	
CPZ Name		Edgware	
Streets and partial streets eligible for permits:			
Princes Close		Purcells Avenue	
Queen's Close		Savoy Close	
Shelly Close		St. Margarets Road	
Station Road - Nos. 190-246 both sides		Stonegrove – Even Nos 18-58	
The Drive		The Rise	
Campbell Croft		Hillcrest Avenue, including: Hillcrest Court	

Resident Code		Business Code	
K		U	
CPZ Name		Edgware	
Streets and partial streets eligible for permits:			
Chilton Road		Edgwarebury Lane – Odd Nos. 1-23 Promenade Mansions Nos 1-8	
Green Lane HA8 - Odd Nos. 1-25, Even Nos. 8-38 Fern Court Manor Croft Green Court		Garden City	
Heronsgate		Manor Park Gardens	
Manns Road		Manor Park Crescent - Odd Nos. 1-57, Even Nos. 6-32 The Quadrant Cinema Parade	
Old Rectory Gardens		Rectory Lane	
Station Road - Odd Nos. 1-193 and Even Nos. 2-178 Portsdown Express Chambers			

Resident Code		Business Code	
L		U	
CPZ Name		Edgware	
Streets and partial streets eligible for permits:			
Edgware Way (Mowbray Parade) – Even Nos. 58-96		Mowbray Road – Odd Nos. 47-59, Evens 60-98	

Resident Code	G	Business Code	W
CPZ Name	Golders Green		
Streets and partial streets eligible for permits:			
Accommodation Road	Beechcroft Avenue		
Broadwalk Lane	Carlton Close NW3		
Finchley Road - Odd Nos. 857- 903, Even Nos. 606-642	Gainsborough Gardens		
Golders Gardens	Golders Green Crescent - Odd Nos. 1-23, Even Nos. 2-24, 32-46, Crescent Court		
Golders Green Road - Odd Nos. 1-85, 91-99, 103-155, Even Nos. 2- 180	Golders Park Close		
Golders Way	Hodford Road - Odd Nos. 93-111, Even Nos. 94-108		
Hoop Lane – Nos. 1, 2A, 3, 5, 6, 7	North End Road NW11 - Nos. 2-38 West Heath Court - Nos. 1-18		
Powis Gardens	Ravenscroft Avenue NW11 - Nos. 37, 52, 54 and 56 Ravenscroft Court Berkeley Court		
Rodborough Road	St. Albans Close		
The Riding	West Heath Avenue, including: Annandale		
West Heath Drive	West Heath Road - Odd Nos. 101-239, Even Nos. 98-126		
Woodstock Road			

Resident Code	H	Business Code	W
CPZ Name	Golders Green		
Streets and partial streets eligible for permits:			
Armitage Road - Odd Nos. 1-57, Even Nos. 2- 64	Basing Hill		
Beechworth Close	Britten Close		
Cenacle Close	Chandos Way		
Crewys Road	Dunstan Road		
Elm Walk	Elmcroft Avenue		
Finchley Road - Odd Nos. 733-865, 923-981 Even Nos. 468-610, 616-696 Wohl Lodge Golderslea	Gresham Gardens		

Resident Code	H	Business Code	W
CPZ Name	Golders Green		
Streets and partial streets eligible for permits:			
Orchard Mead			
Hampstead Way - Odd Nos. 1-109 and Even Nos. 6-22		Heath Close	
Heathcroft		Helenslea Avenue	
Hendon Way		Hodford Road - Odd Nos. 1-91 and Even 6-80 Hodford Lodge White Lodge Kingscote	
Highcroft Gardens		lanelly Road	
Hoop Lane - Odd Nos. 17-35 and Even Nos. 6-62 Temple House		Moreland Close	
Llanvanor Road		Meadway	
Meadway Gate – Nos. 1,2,4		North End Road - Odd Nos. 5-147 and Even Nos. 46-90 Caretakers House in King Alfred School	
Nant Road		ark Drive	
Park Avenue		Portsmouth Avenue	
Ravenscroft Avenue - Odd Nos. 1-37, Even Nos. 2-50		Reynolds Close	
Romney Close		St Andrews Road	
St Georges Close		St Georges Road	
St Johns Road		Templars Avenue - Odd Nos. 1- 91, Even Nos. 2-36	
Temple Fortune Lane Nos. 2-38		The Park- Odd Nos. 1- 91, Even Nos. 2-36	
The Ridgeway - Odd Nos. 1-81 Even Nos. 2-76 Sunridge Court		The Vale - Odd Nos. 1-107, Even Nos. 2-100 including "Zero"	
Vale Rise		Wayside - The Cedar	
Wellgarth Road		Wentworth Road – Odd Nos. 1-57 & 129-155 including Nicholas Court, Even Nos. 2-12 & 52-70,	
West Heath Close		West Heath Gardens	
West Heath Road Nos. 33-101, 34-90 and 157-187 Portman Heights		Wild Hatch	
Wildwood Grove		Wyldes Close - The Cedar	
Wycombe Gardens		Granville Road	
Mortimer Close			

Resident Code	H2	Business Code	W
CPZ Name	Golders Green		
Streets and partial streets eligible for permits:			
Corring Way	Corringham Road		
Middleton Road	Rotherwick Road, including: Rotherwick Court		

Resident Code	HC1	Business Code	HD
CPZ Name	Hendon		
Streets and partial streets eligible for permits:			
Alderton Crescent	Alderton Way		
Allington Road	Brent Green		
Crespigny Road	Daniel Place		
Fairfield Avenue NW4	Elliot Road - Odd Nos. 1-63, Even Nos. 2-26		
Goodyers Gardens	Foscote Road		
Hendon Way NW4 - Odd Nos. 359-421, Even Nos. 202-258 Kennyland Court – Odd Nos. 25-29, Even Nos. 24-26 Park Mansions	Graham Road - Odd Nos. 1-19, Even Nos. 6-20, Graham Lodge		
Nicoll Place	Neeld Crescent		
Prothero Gardens	Park Road NW4 – Odd Nos. 57-171, Even Nos. 54-164 Cornerways		
Queens Gardens	Queens Road NW4 –Nos. 1-18, Even Nos. 20-24 Collingwood Court Hendon Park Mansions		
Queens Way	Raleigh Close		
Rundell Crescent	St Davids Place		
Sevington Road	Vivian Avenue NW4, Odd Nos. 31-37 Park Mansions - Odd Nos. 1-81 Even Nos. 2-90, Nos. 30-36. Florence Mansions Vivian Mansion Parade Mansions – Odd Nos. 1-25, Even Nos. 2-26		
Water Brook Lane	Watford Way NW4 - Odd Nos. 1-65, Even Nos. 2-44 Quadrant Close Queens Mansions Central Mansions Nos. 30-80 and 31-79 Parade Mansions		

Resident Code	HC1	Business Code	HD
CPZ Name	Hendon		
Streets and partial streets eligible for permits:			
West View	Hykeham Road		

Resident Code	HC2	Business Code	HD
CPZ Name	Hendon		
Streets and partial streets eligible for permits:			
Babington Road	Brampton Grove		
Brent Street - Odd Nos. 157-169, Even Nos. 186-200 Arkleigh Mansions Tenby Mansions	Church End		
Church Road, including: Tudor Mansions	Church Terrace		
Clarendon Gardens	Egerton Gardens		
Florence Street	Finchley Lane - Odd Nos. 1- 25		
Glebe Crescent	Fuller Street		
Hatchcroft	Greyhound Hill		
Johns' Avenue	Hendale Avenue		
Newark Way	Lodge Road		
Parson Street - Odd Nos. 1-11, Even Nos. 2- 24 Oak House Seaford Cottage The Cottage	Nursery Walk		
Ravenhurst Avenue - Nos. 1-40 and 42a	Prince of Wales Close		
Sherrock Gardens	Rowsley Avenue - Even Nos. 2-8 and No.1		
Southfields - Nos.190-312	Somerset Road		
St. Josephs Grove	St. Marys' Crescent		
Sunningfields Road - Odd Nos. 5-57, Even Nos. 16-134 Danbury House Clarice Court Hendon Lodge Field Court Sunny Lodge Deborah Rayne House St Annes Court Kingsmount Court Nursery Walk Court	Sunny Gardens Road - Odd Nos. 1-79, Even Nos. 10-26 and 30-52 The Garden Hospital Cheshunt House		
Sunny Hill	Sunny Place		
The Burroughs	Watford Way - Nos. 190-312		
Wroughton Terrace			

Resident Code	HC3	Business Code	HD
CPZ Name	Hendon		
Streets and partial streets eligible for permits:			
Cheyne Walk NW4 - Odd Nos. 1-89, Even Nos. 2-32		Hendon Way NW4 - Nos. 202-236	
Cheyne Close		Beaufort Gardens	
Denehurst Gardens		Renters Avenue - No. 31	

Resident Code	E	Business Code	X
CPZ Name	Mill Hill		
Streets and partial streets eligible for permits:			
Abbots Road - Odd Nos. 169-193, Even Nos. 160-174		Albert Road	
Ashbourne Grove		Beech Walk	
Beechwood Close		Brockenhurst Gardens	
Daws Lane - Odd Nos. 15- 45 Mildene		Deansbrook Road NW7 - Odd Nos. 317-347, Even Nos. 348-378	
Derwent Avenue		Downhurst Avenue	
Evensfield Gardens		Flower Lane – Odd Nos. 7-65, excluding Hartley Hall, Even Nos. 2-80	
Goodwyn Avenue		Hale Drive - Odd Nos. 1-103, Even Nos. 2-24	
Hale Grove Gardens		Hale Lane NW7 - Odd Nos. 1-129, Even Nos. 2- 124 Grosvenor Court Chasewood Court Hawkins Court – Nos 1-11	
Hartley Avenue		Hartley Close	
Highwood Grove		Holmwood Grove	
Langley Park		Lawrence Court	
Limes Avenue NW7		Lyndhurst Avenue	
Manor Close		Manor Drive	
Maxwelton Avenue		Maxwelton Close	
Mill Way		Newcombe Park	
Parkmead Gardens		Russel Grove	
Sandbrook Close		Sefton Avenue – Nos. 31 and 33	
Selvage Lane – Nos. 2 and 2A		Stanhope Gardens	
Station Road NW7		Sunbury Avenue	
Sunbury Gardens		Sunnydale Gardens	
Sylvan Avenue NW7		The Broadway – Excluding No.46 (Flats Nos. 1-3)	
The Circle		The service road fronting Clarence Court, Watford Way - including Clarence Court	
Uphill Drive		Victoria Road	
Watford Way NW7 - Odd Nos. 555- 587 Observatory Court		Watling Avenue - Odd Nos. 367- 385,	

Resident Code	E	Business Code	X
CPZ Name	Mill Hill		
Streets and partial streets eligible for permits:			
		Even Nos. 310-330	
Weymouth Avenue		Woodcroft Avenue – Even Nos. 2-40	
Woodland W			

Resident Code	E2	Business Code	X
CPZ Name	Mill Hill		
Streets and partial streets eligible for permits:			
Grenville Place			

Resident Code	MH	Business Code	-
CPZ Name	Mill Hill East		
Streets and partial streets eligible for permits:			
Bittacy Hill		Bittacy Road	
Sanders Lane			

Resident Code	FN	Business Code	FNZ
CPZ Name	North Finchley		
Streets and partial streets eligible for permits:			
Ashbourne Close		Avenue Road	
Avondale Avenue, including: Worcester Court		Ballards Lane N12 - Odd Nos. 267- 369, Even Nos. 22-382	
Birkbeck Road		Britannia Road	
Budd Close		Castle Road	
Churchfield Avenue		Christchurch Avenue, including: Greenways	
Claire Court		Coleridge Road, including: Hughes Close	
Cliveden Close		Croft Mews	
Dale Grove		Derby Avenue	
Derwent Crescent		Fairfield Close	
Fenstanton Avenue		Finchley Park - Odd Nos. 1- 55, Even Nos. 2-86	
Fredricks Place Whittington Mews		Friary Road - Odd Nos. 1- 17, Even Nos. 2-50	
Friern Park - Odd Nos. 5-49 and 77-81, Even Nos. 2-70 The Lindens Nos. 1-62		Friern Watch Avenue - Odd Nos. 1-63, Even Nos. 2-64	
Gainsborough Road		Glenhurst Road	

Resident Code	FN	Business Code	FNZ
CPZ Name	North Finchley		
Streets and partial streets eligible for permits:			
Grange Avenue	Grove Road N12		
Grangeway	Green Bank		
Hall Street	High Road N12 - Odd Nos. 679-1035, Even Nos. 622-1022,		
Holden Avenue, excluding: Marian House	Holden Road – Odd Nos. 1-41, Even Nos. 8-30, 30A, B, C, Marian House Manaton Shanklin Holmdene		
Highwood Avenue	Hutton Grove		
Lambert Road	Lodge Lane		
Little Cedars	Limes Avenue N12		
Lynton Avenue	Nansen Village		
Nether Street N12 - Odd Nos. 1-131, Even Nos. 2-92, Gainsborough Court Duncan Court	Northwood Gardens		
Netherfield Road	Moss Hall Crescent		
Mayfield Avenue – Odd Nos. 1-69, Even Nos. 2-54,	Percy Road, including: Alton Scoulton Hilton Recton Cottages Nos. 1-5		
Okehampton Close	Regent Close		
Ravensdale Avenue	Rosement Avenue		
Sandringham Gardens - Odd Nos. 1- 55, Even Nos. 2-48 Hamilton Square	Sonia Gardens		
Squirrels Close	Stanhope Road		
St Andrews Close	Theobald's Avenue		
Torrington Park - Odd Nos. 1- 131, Even Nos. 2-120 Malvern Lodge Whitton Lodge Michelle Court Park View Court	Torrington Close		
Victoria Grove	The Oaks		
Woodberry Grove - Odd Nos. 1- 3, Even Nos. 2-6	Woodgrange Avenue - Odd Nos. 1-17, Even Nos. 2-28		
Woodside Grange Road	Woodside Avenue		
Woodhouse Road - Even Nos. 2- 64, Odd Nos. 1-93	Woodside Park Road N12 – Odd Nos.51- 71 Even Nos. 70-90		

Resident Code	FN	Business Code	FNZ
CPZ Name	North Finchley		
Streets and partial streets eligible for permits:			
Woodside Grove	Woodside Lane		
Woodside Park Road N12 - Odd Nos. 1-49, Even Nos. 2-68 Emerald Court St Johnstone House			

Resident Code	TF	Business Code	TFZ
CPZ Name	Temple Fortune		
Streets and partial streets eligible for permits:			
Asmunds Place	Alyth Gardens		
Clifton Gardens	Bridge Lane - No. 21 Courtleigh		
Cranbourne Gardens - Nos. 1,2,4	Farm Walk – No. 1		
Dingwall Gardens	Forres Gardens		
Finchley Road - Odd Nos. 983- 1115, Even Nos. 746- 818	Hampstead Way - Even Nos. 142- 166 Queens Court Nos. 1-38		
Hendon Park Row, including: Oak Villas	Hampstead Gardens		
Saffron Close	Leeside Crescent - Odd Nos. 1- 75, Even Nos. 2-48		
Temple Fortune Lane NW11 - Nos. 1A, 1B, 1-23 and 40-94 Temple Fortune Court	St Edward's Close		
Temple Gardens	Temple Grove		

Resident Code	GS	Business Code	-
CPZ Name	Garden Suburb		
Streets and partial streets eligible for permits:			
Asmunds Hill	Hampstead Way - Odd Nos. 113-221, Even Nos. 26-140 Queens Court - Nos. 39-80		
Meadway	Temple Fortune Hill -- Odd Nos. 1-51, Even Nos. 2-50		
Willifield Green	Willifield Way		

Resident Code	WH1	Business Code	WHZ
CPZ Name	West Hendon		
Streets and partial streets eligible for permits:			
Brent View Road	Garrick Road		
Herbert Road	Park Road NW9 – Odd Nos. 1-7, Even		

	Nos. 2-4
Russell Road	Station Road NW9 Odd Nos.1-15, Even Nos. 2-26
Wilberforce Road	

Resident Code	WH2	Business Code	WHZ
CPZ Name	West Hendon		
Streets and partial streets eligible for permits:			
Borthwick Road	Cool Oak Lane - Odd Nos. 33-59, Even Nos. 6-32		
Dehar Crescent	Esmer Crescent		
Marriotts Close	Marsh Drive		
Milton Road	Perryfield Way		
Ramsey Close	Ravenstone Road		
Rosemead	Seelig Avenue		
Stanley Road NW9	Stuart Avenue		
Telford Road	Tyrrel Way		
Warner Close	Woolmead Avenue – excluding: Verulum Court		

Resident Code	WH3	Business Code	WHZ
CPZ Name	West Hendon		
Streets and partial streets eligible for permits:			
Algernon Road			
Audley Road	Bertram Road NW4 – Odd Nos. 1-91, Even Nos. 2-96		
Dallas Road NW4 - No. 1 only	Dartmouth Road NW4 Odd Nos. 1-81, Even Nos. 2-96		
Edgeworth Avenue	Edgeworth Crescent		
Faber Gardens	Hollyview Close		
Malcolm Crescent, including: Malcolm Court	Mount Road		
Montagu Road	Station Road NW9 – Excluding Odd Nos. 1-15, Even Nos. 2-4.		
Park Road - Odd Nos.13-39, Even Nos.6-38	Vaughan Avenue		
Talbot Crescent	Vivian Avenue NW4 – No.83 Edmunds Court		
Vicarage Road	Woodward Avenue		

Resident Code	ED	Business Code	-
CPZ Name	Event Day		
Streets and partial streets eligible for permits:			
Abercorn Close		Katherine Close	
Abercorn Road		Kingsbridge Drive	
Aberdare Gardens		Ladysmith Close	
Appledore Way		Langstone Way	
Arlington Green		Lee Road	
Ashley Close		Linksway	
Ashley Lane		Longfield Avenue	
Ashley Walk		Mallow Mead	
Aylesham Close		Manor Hall Avenue	
Bampton Drive		Manor Hall Drive	
Barford Close		Marwood Drive	
Bittacy Close		Meadow Drive	
Bittacy Hill		Milesplit Hill - Odd Nos. 1-95, Even Nos. 2-56 Ashley Down House Hunters Beck The Willows	
Bittacy Park Avenue		Moorlands Avenue	
Bittacy Rise		Moreton Close	
Bittacy Road		Mulberry Close	
Bradshaw Drive		New Road	
Brancaster Drive		Nursery Walk	
Bressay Drive		Oakhampton Road	
		Oaklodge Way	
Brookfield Avenue		Osborn Gardens	
Brookfield Close		Page Meadow	
Brookfield Crescent		Page Street	
Bunns Lane - Odd Nos. 13-89, Even Nos. 6-104, 108 and 110 Caldew Court Nos. 1-12 Featherstone Court Nos. 1-14 Farm House Court Nos. 1-24			
Burnham Close		Parkside	
Champions Way		Prince of Wales Close	
Chatsworth Avenue		Pursley Road	
Chatsworth Close		Regency Crescent	
Cheldon Avenue		Ridge Close	
Church End		Robin Lane	
Church Terrace		Rowlands Close	
Clarendon Gardens		Rowsley Avenue	
Colebrook Close		Rushden Gardens	
Colenso Drive		Rydal Close	

Resident Code	ED	Business Code	-
CPZ Name	Event Day		
Streets and partial streets eligible for permits:			
Copthall Drive	Salcombe Gardens		
Copthall Gardens	Sanders Lane		
Courtgate Close	Sandwick Close		
Cumberland Gardens	Seaton Square		
Devonshire Crescent	Sebergham Grove		
Devonshire Road	Sherwood Road		
Dollis Road – Odd Nos. 93-143, Even Nos. 68-78 Millwind Court Nos. 1-4	Shillingford Close		
Downage	Shirwell Close		
Engel Park	Southfields		
Fakenham Close	St Mary's Crescent		
Featherstone Road			
Florence Street	Stockford Avenue		
	Sunningfields Crescent		
Foreland Court	Sunningfields Road		
Freeland Park	Sunny Gardens Road		
Frith Court	Sunny Hill		
Frith Lane - Nos. 1-12, Even Nos. 2-4 Bittacy Court	Sunny Place		
Fuller Street			
Garrick Drive	Tavistock Avenue		
Garrick Park	The Ridgeway – Odd Nos. 1-9 Beech Tree Cottage Cameo Chenies House Chorlton, Elbury Hadleigh, Haytor Hillrose House Knoll Top Landfall Ridgetop House Tantallon Woodingdene		
Glenmere Avenue	The Rise		
Grants Close	Thornbury Close		
Great North Way - Odd Nos. 5-327, Even Nos. 8-86 Christopher Court Liberty Court Madison Court Caledonia Court Augusta Court	Thornfield Avenue		

Resident Code	ED	Business Code	-
CPZ Name	Event Day		
Streets and partial streets eligible for permits:			
Ballista Court			
Lime Court			
Sycamore Court			
Ashley Court			
Conifer Court			
Greenlands Lane		Timberdene	
Greyhound Hill		Tithe Close	
Hall Lane		Tithe Walk	
		Tiverton Way	
		Tudor Close	
Hatherleigh Close		Tumberry Close	
Hendale Avenue		Vineyard Avenue	
Hillside Grove		Watford Way - Odd Nos. 413-487, Even Nos. 390-492	
Hilltop Gardens		Westside	
Holders Hill Avenue		Wheatley Close	
Holders Hill Circus		Wise Lane - Nos. 1-127, Even Nos. 2-104 Grenfell Court – Nos. 1-11	
Holders Hill Crescent		Wisteria Close	
Holders Hill Drive		Woodberry Close	
Holders Hill Gardens		Woodcote Avenue	
Holders Hill Road		Woodtree Close	
Holmdene Avenue			
Honiton Gardens			

Resident Code	TW	Business Code	-
CPZ Name	Totteridge & Whetstone Station		
Streets and partial streets eligible for permits:			
Birley Road		Hayward Road	
Naylor Road - Odd Nos. 1-79, Even Nos. 2 - 64		Totteridge Lane Odd Nos. 5- 63, Totteridge Lane Even Nos. 12-26	

Resident Code	CG	Business Code	CGZ
CPZ Name	Cloister Road and Garth Road		
Streets and partial streets eligible for permits:			
Cloister Road		Hendon Way – Even Nos. 64 - 108	
Garth Road			

LONDON BOROUGH OF BARNET

The Barnet (Free Parking Places, Loading Places, Waiting, Loading and Stopping Restrictions) (Amendment No.18) Order 2016 The Barnet (Charged-for Parking Places) (Amendment No.20) Order 2016

STATEMENT OF REASONS

The general effect of the Orders will be to remove the roads listed in the Schedule to this Notice from the Event Day 'ED' Controlled Parking Zone which currently operates between 1pm and 6pm on Saturday and Sundays when an event takes place at Allianz Park Stadium.

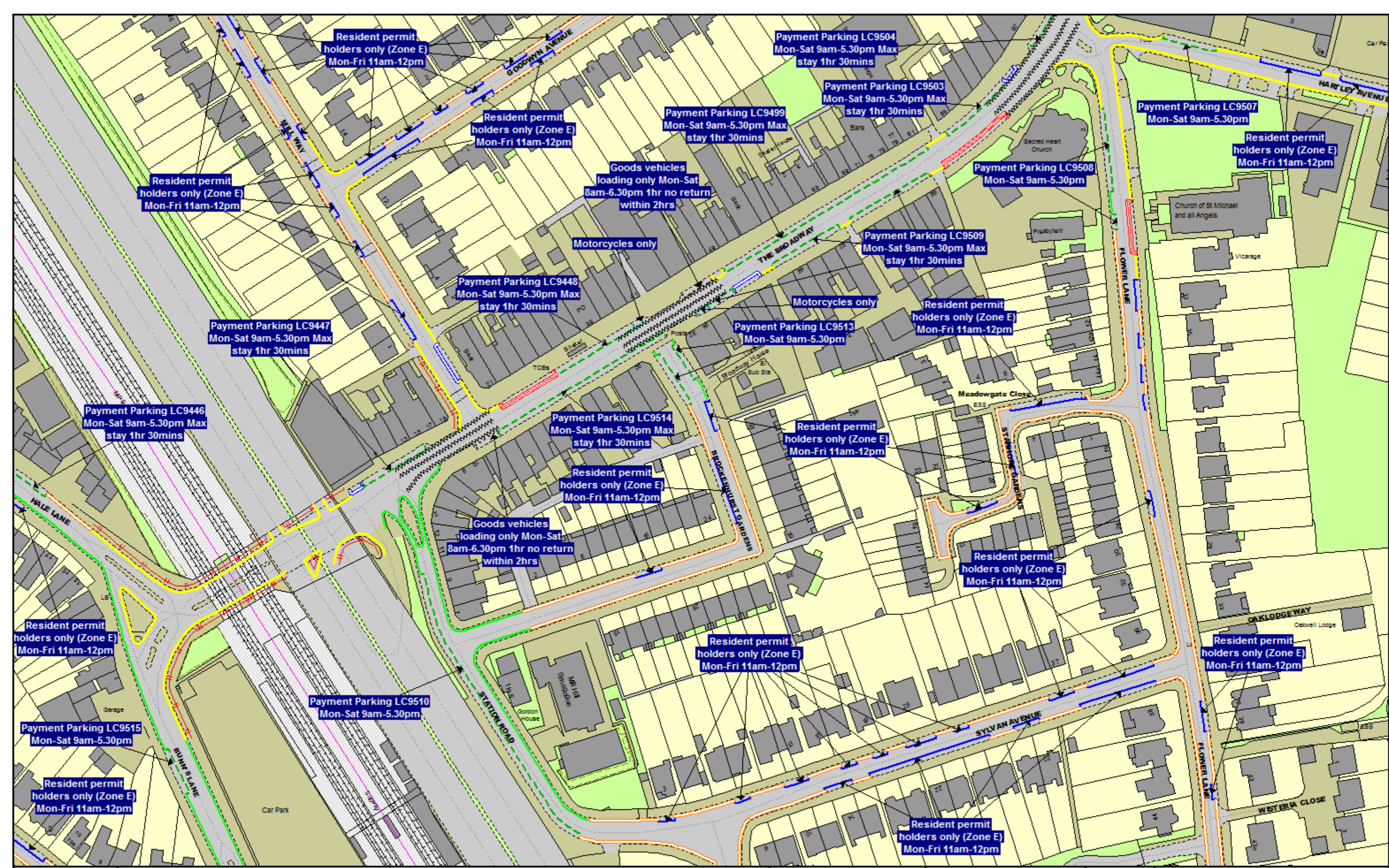
This will entail the following:

1. All Event Day "ED" Permit Holders Only parking places restrictions operating between 1pm and 6pm on Event Days in the roads listed in the Schedule to this Notice will be removed.
2. All Event Day 1pm to 6pm waiting restrictions on the roads listed in the Schedule to this Notice will be removed
3. All addresses in the roads listed in the Schedule to this Notice will no longer be eligible to obtain "ED" permits.

The Mill Hill "E" Controlled Parking Zone restrictions operating between 11am and 12pm, Mondays to Fridays in the roads listed in the Schedule to this Notice will remain.

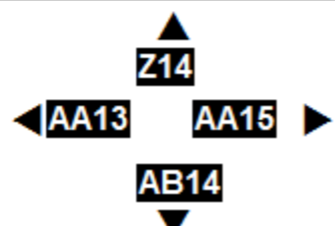
Schedule

Flower Lane NW7
Brockenhurst Gardens NW7
Hartley Avenue NW7
Hartley Close NW7
Stanhope Gardens NW7
Parkmead Gardens NW7
Sylvan Avenue NW7
Woodland Way NW7



Order Titles:
The Barnet (Free Parking Places, Loading Places and Waiting, Loading and Stopping Restrictions) Consolidation Order 2014
The Barnet (Charged-For Parking Places) Consolidation Order 2014

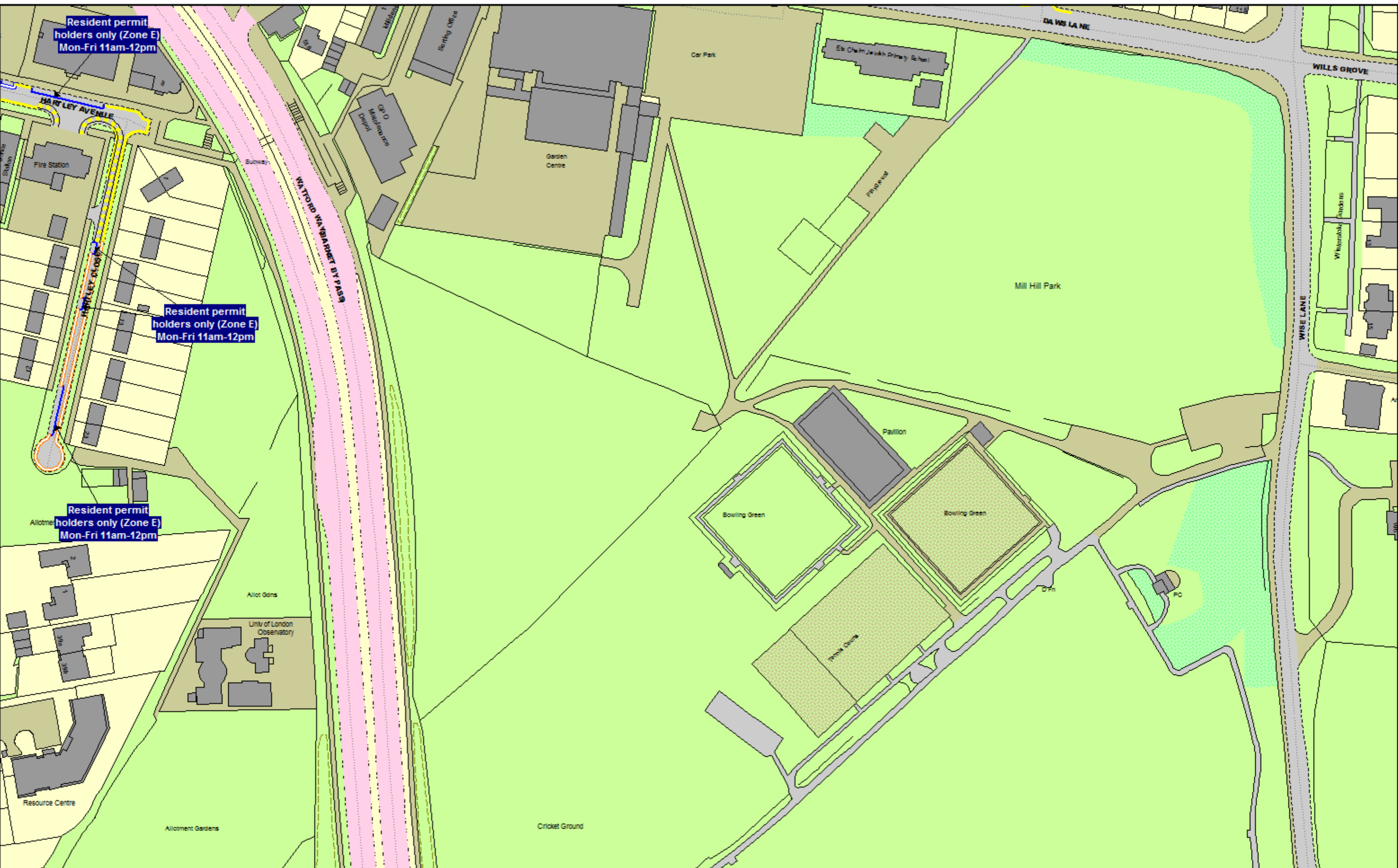
NOTE: SEE KEY SHEET FOR RESTRICTIONS DISPLAYED



N

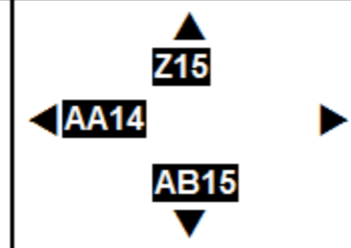
This map is based upon Ordnance Survey mapping with the permission of the Controller of Her Majesty's Stationery Office. Crown Copyright Reserved. Unauthorised reproduction infringes Crown Copyright and may lead to prosecution or civil proceedings. Licence No. 100017674

SCALE	1 : 1250 @ A3
DATE	02/09/2016
MAP	Tile Ref. AA14
REVISION	1 CONFIRMED



Order Titles:
The Barnet (Free Parking Places, Loading Places and Waiting, Loading and Stopping Restrictions) Consolidation Order 2014
The Barnet (Charged-For Parking Places) Consolidation Order 2014

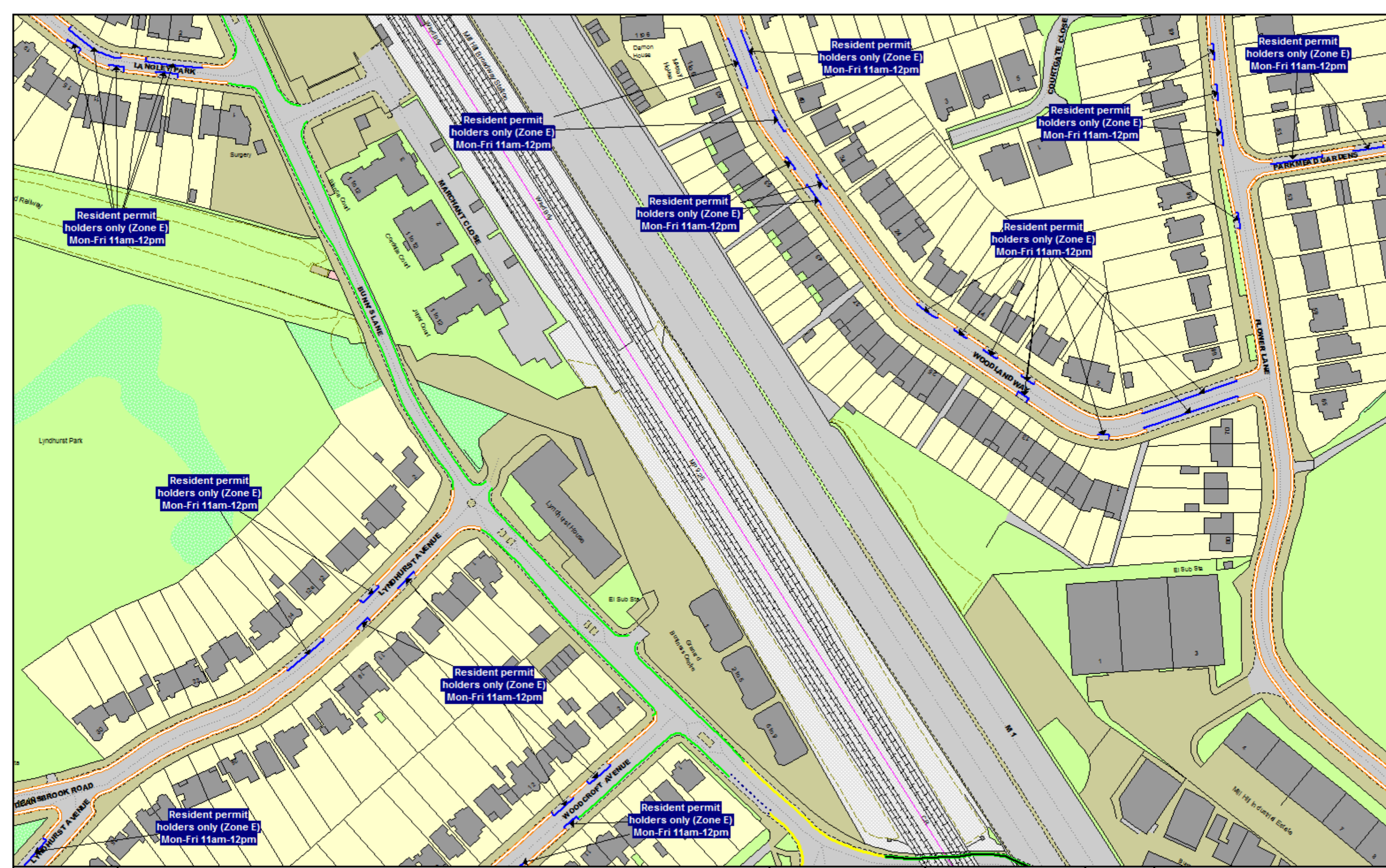
NOTE: SEE KEY SHEET FOR RESTRICTIONS DISPLAYED



N

This map is based upon Ordnance Survey mapping with the permission of the Controller of Her Majesty's Stationery Office. Crown Copyright Reserved. Unauthorised reproduction infringes Crown Copyright and may lead to prosecution or civil proceedings. Licence No. 100017674

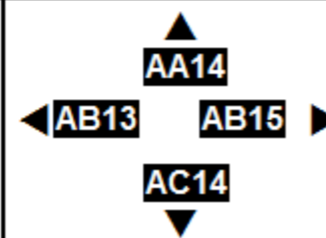
SCALE	1 : 1250 @ A3
DATE	02/09/2016
MAP	Tile Ref. AA15
REVISION	1 CONFIRMED



Order Titles:

The Barnet (Free Parking Places, Loading Places and Waiting, Loading and Stopping Restrictions) Consolidation Order 2014
The Barnet (Charged-For Parking Places) Consolidation Order 2014

NOTE: SEE KEY SHEET FOR RESTRICTIONS DISPLAYED

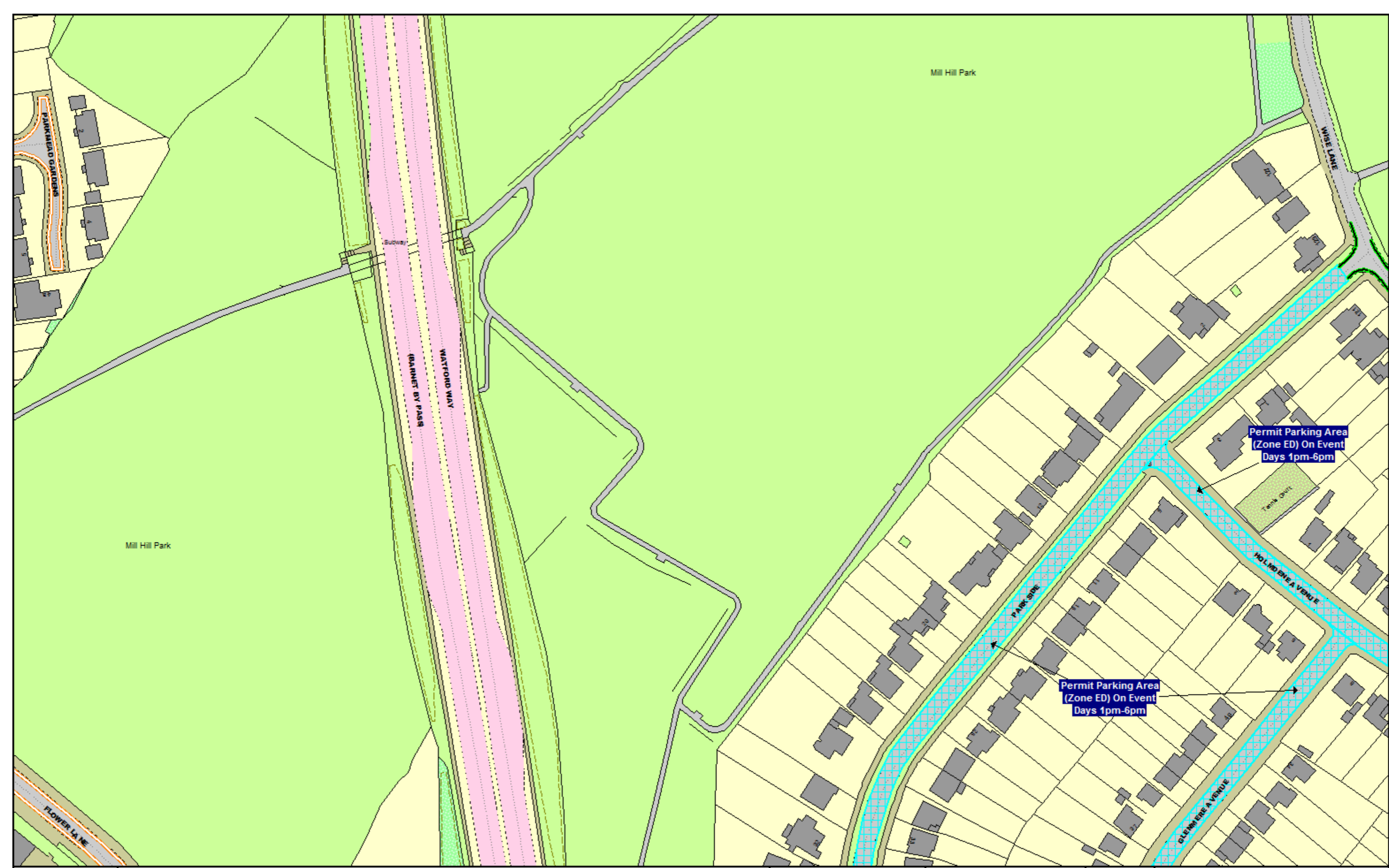


N

This map is based upon Ordnance Survey mapping with the permission of the Controller of Her Majesty's Stationery Office. Crown Copyright Reserved. Unauthorised reproduction infringes Crown Copyright and may lead to prosecution or civil proceedings. Licence No. 100017674

SCALE	1 : 1250	@ A3
DATE	02/09/2016	
MAP	Tile Ref. AB14	
REVISION	1	CONFIRMED

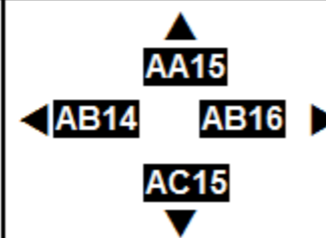




Order Titles:

The Barnet (Free Parking Places, Loading Places and Waiting, Loading and Stopping Restrictions) Consolidation Order 2014
The Barnet (Charged-For Parking Places) Consolidation Order 2014

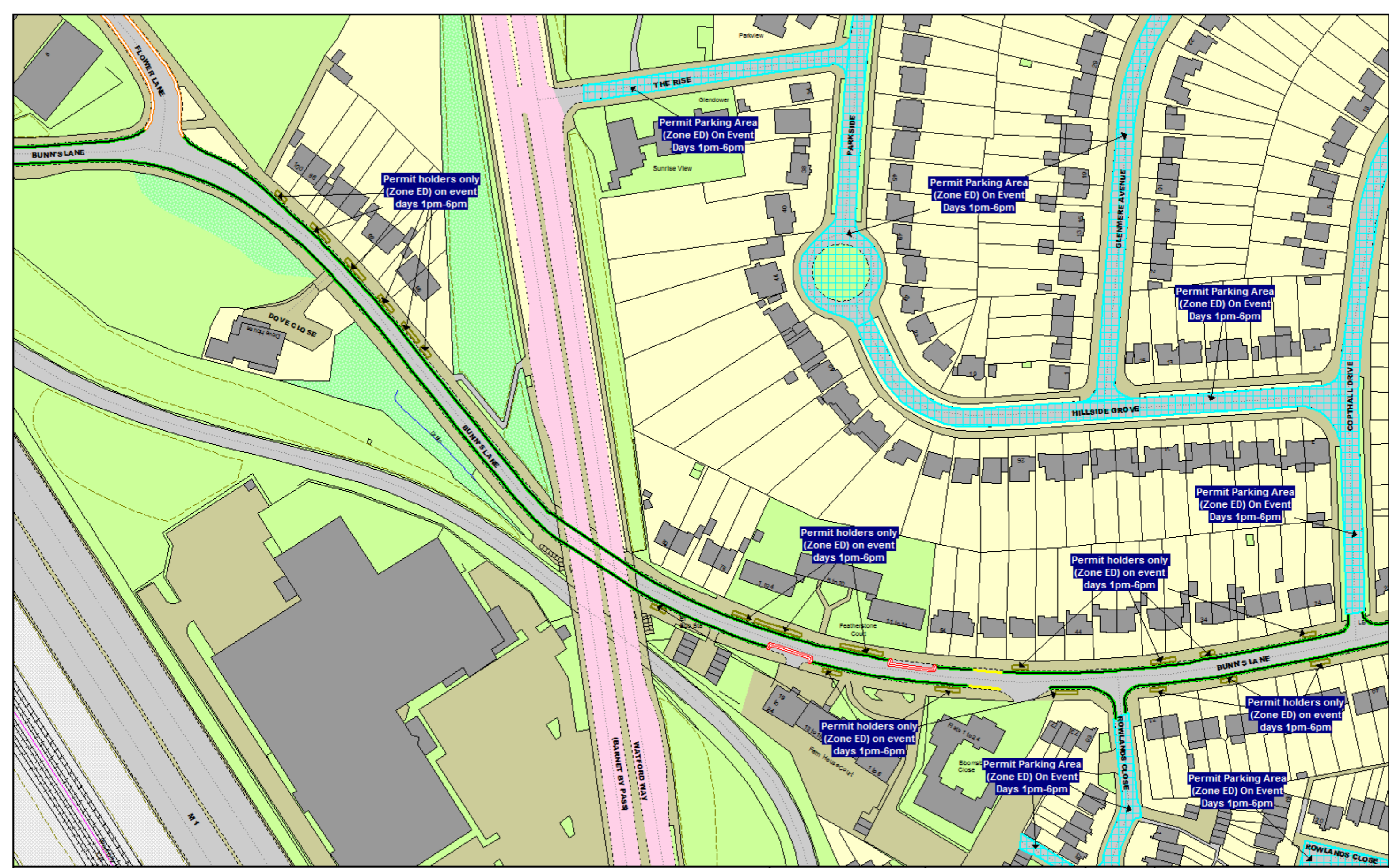
NOTE: SEE KEY SHEET FOR RESTRICTIONS DISPLAYED



N

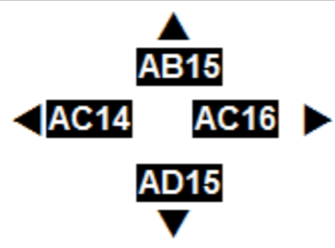
This map is based upon Ordnance Survey mapping with the permission of the Controller of Her Majesty's Stationery Office. Crown Copyright Reserved. Unauthorised reproduction infringes Crown Copyright and may lead to prosecution or civil proceedings. Licence No. 100017674

SCALE	1 : 1250 @ A3
DATE	02/09/2016
MAP	Tile Ref. AB15
REVISION	1 CONFIRMED



Order Titles:
The Barnet (Free Parking Places, Loading Places and Waiting, Loading and Stopping Restrictions) Consolidation Order 2014
The Barnet (Charged-For Parking Places) Consolidation Order 2014

NOTE: SEE KEY SHEET FOR RESTRICTIONS DISPLAYED



N

This map is based upon Ordnance Survey mapping with the permission of the Controller of Her Majesty's Stationery Office. Crown Copyright Reserved. Unauthorised reproduction infringes Crown Copyright and may lead to prosecution or civil proceedings. Licence No. 100017674

SCALE	1 : 1250 @ A3
DATE	02/09/2016
MAP	Tile Ref. AC15
REVISION	1 CONFIRMED