

THE COUNCIL OF THE LONDON BOROUGH OF BARNET

TRAFFIC MANAGEMENT ORDER

2016 No. 37

The Barnet (Charged-for Parking Places) (Amendment No.24) Order 2016

Made: 10th November 2016

Coming into operation: 28th November 2016

The Council of the London Borough of Barnet, having consulted the Commissioner of Police of the Metropolis, in exercise of the powers conferred by sections 45, 46, 49 and 124 of and Schedule 9 to the Road Traffic Regulation Act 1984(a) and of all other powers thereunto enabling, hereby make the following Order:-

1. Citation and commencement

1.1 This Order shall come into operation on 28th November 2016 and may be cited as The Barnet (Charged-for Parking Places) (Amendment No.24) Order 2016.

2. Interpretation

2.1 In this Order "the Order of 2014" means The Barnet (Charged-for Parking Places) Consolidation Order 2014(b)

2.2 Any reference in this Order to any enactment shall be construed as a reference to that enactment as amended, applied, consolidated, re-enacted by or as having effect by virtue of any subsequent enactment.

3. Substitution of Map Tiles

3.1 Without prejudice to the validity of anything done or to any liability incurred in respect of any act or omission before the coming into operation of this Order, the Order of 2014 shall have effect as though for the map tiles attached to that Order and specified in column 1 of Schedule 1 to this Order, there were substituted the map files attached to this Order and specified in relation thereto in column 2 of Schedule 1 to this Order.

3.2 The substitution of any map tile referred to in Article 3.1 of this Order will have the effect of revoking any provision provided or designated by a previous version of that map tile and not incorporated into the latest version.

a 1984 c.27
b LBB 2014 No.121

Dated this: 10th November 2016

A handwritten signature in orange ink, consisting of stylized initials 'J.B.' followed by a flourish.

Jamie Blake

Commissioning Director, Environment

LONDON BOROUGH OF BARNET

The Barnet (Charged-for Parking Places) (Amendment No.24) Order 2016

EXPLANATORY NOTE

(This Note is not part of the Order, but it is intended to indicate its general purport).

This Order makes changes to the charged-for, on-street parking provisions in the London Borough of Barnet at certain locations by replacing certain map tiles to the Order of 2014.

SCHEDULE 1

(see Article 3.1)

Map tile attached to the Order of 2014 1	Map tile attached to this Order 2
Map Tile Ref: AH17 - Version V1	Map Tile Ref: AH17 - Version V2
Map Tile Ref: AN21 - Version V0	Map Tile Ref: AN21 - Version V1
Map Tile Ref: Z23 - Version V3	Map Tile Ref: Z23 - Version V4

LONDON BOROUGH OF BARNET

The Barnet (Free Parking Places, Loading Places, Waiting, Loading and Stopping Restrictions) (Amendment No.23) Order 2016

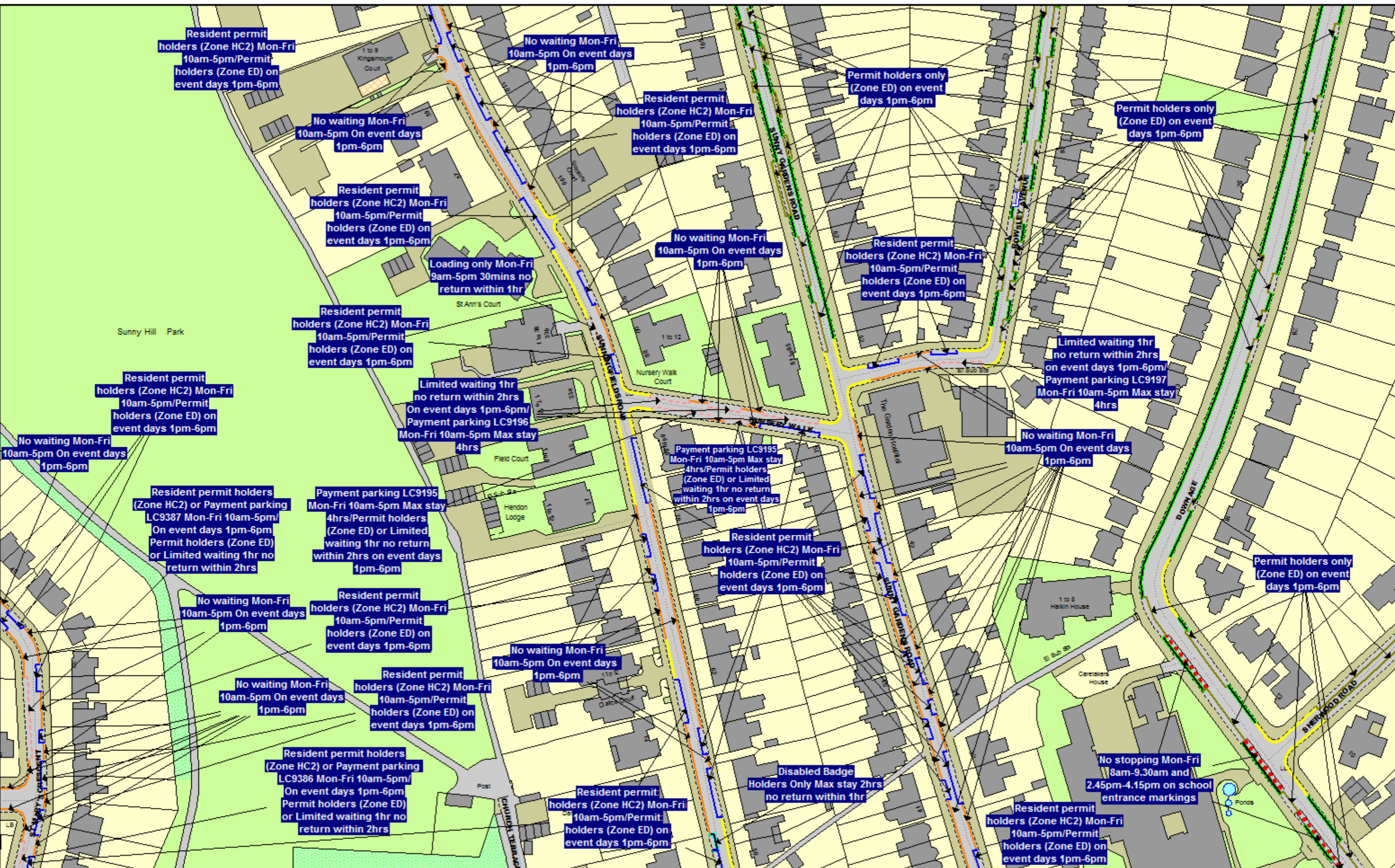
The Barnet (Charged-for Parking Places) (Amendment No.24) Order 2016

STATEMENT OF REASONS

The above Orders relate to the introduction of crossovers (dropped kerbs) as detailed below

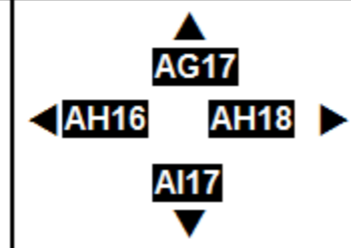
In order to accommodate the introduction of 'dropped kerb' vehicle crossovers to enable access to off-street facilities, the general effect of the Orders will be to modify the existing parking layout at the following locations, with a resultant loss of parking spaces as below:

Location	Parking bay type to be removed	Number of spaces to be removed	To be replaced with
Outside no. 16 Holden Road, N12	Disabled Badge Holders only and Permit holders only	One (disabled space)	A length of 2pm to 3pm Monday to Friday Waiting Restriction and the extension of adjacent permit holders only parking bay
Outside No. 64 Sunningfields Road, NW4	Resident permit bay	Two	10am to 5pm Monday to Friday waiting restriction and 1pm to 6pm on event days
Outside No. 7a Elmcroft Avenue, NW11	Resident permit bay	One	11am -12pm Monday to Friday waiting restriction



Order Titles:
The Barnet (Free Parking Places, Loading Places and Waiting, Loading and Stopping Restrictions) Consolidation Order 2014
The Barnet (Charged-For Parking Places) Consolidation Order 2014

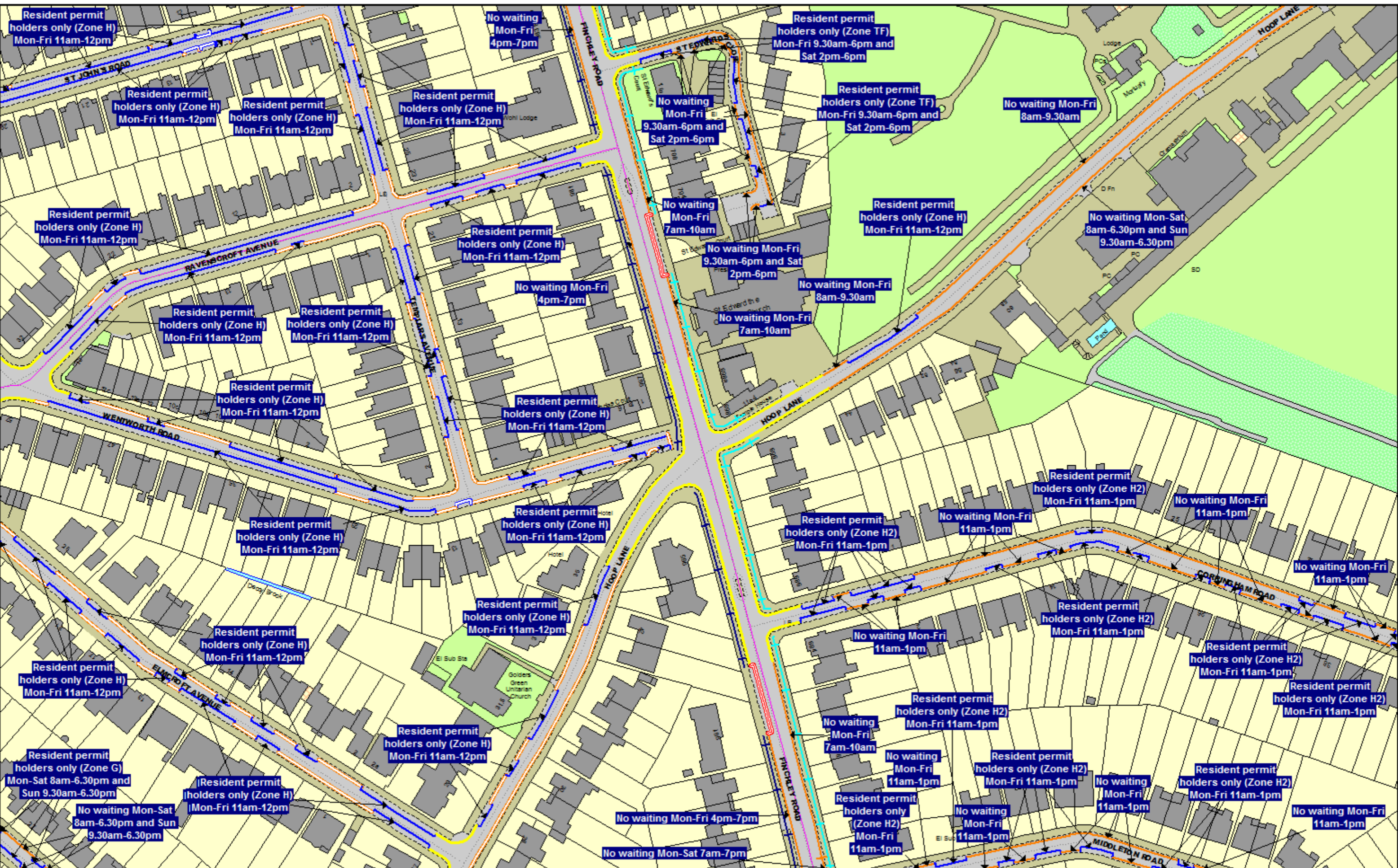
NOTE: SEE KEY SHEET FOR RESTRICTIONS DISPLAYED



N

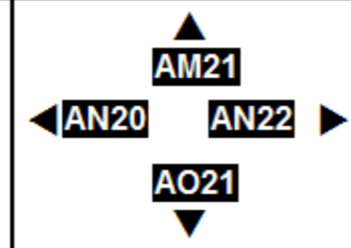
This map is based upon Ordnance Survey mapping with the permission of the Controller of Her Majesty's Stationery Office. Crown Copyright Reserved. Unauthorised reproduction infringes Crown Copyright and may lead to prosecution or civil proceedings. Licence No. 100017674

SCALE	1 : 1250 @ A3
DATE	28/11/2016
MAP	Tile Ref. AH17
REVISION	2 CONFIRMED



Order Titles:
The Barnet (Free Parking Places, Loading Places and Waiting, Loading and Stopping Restrictions) Consolidation Order 2014
The Barnet (Charged-For Parking Places) Consolidation Order 2014

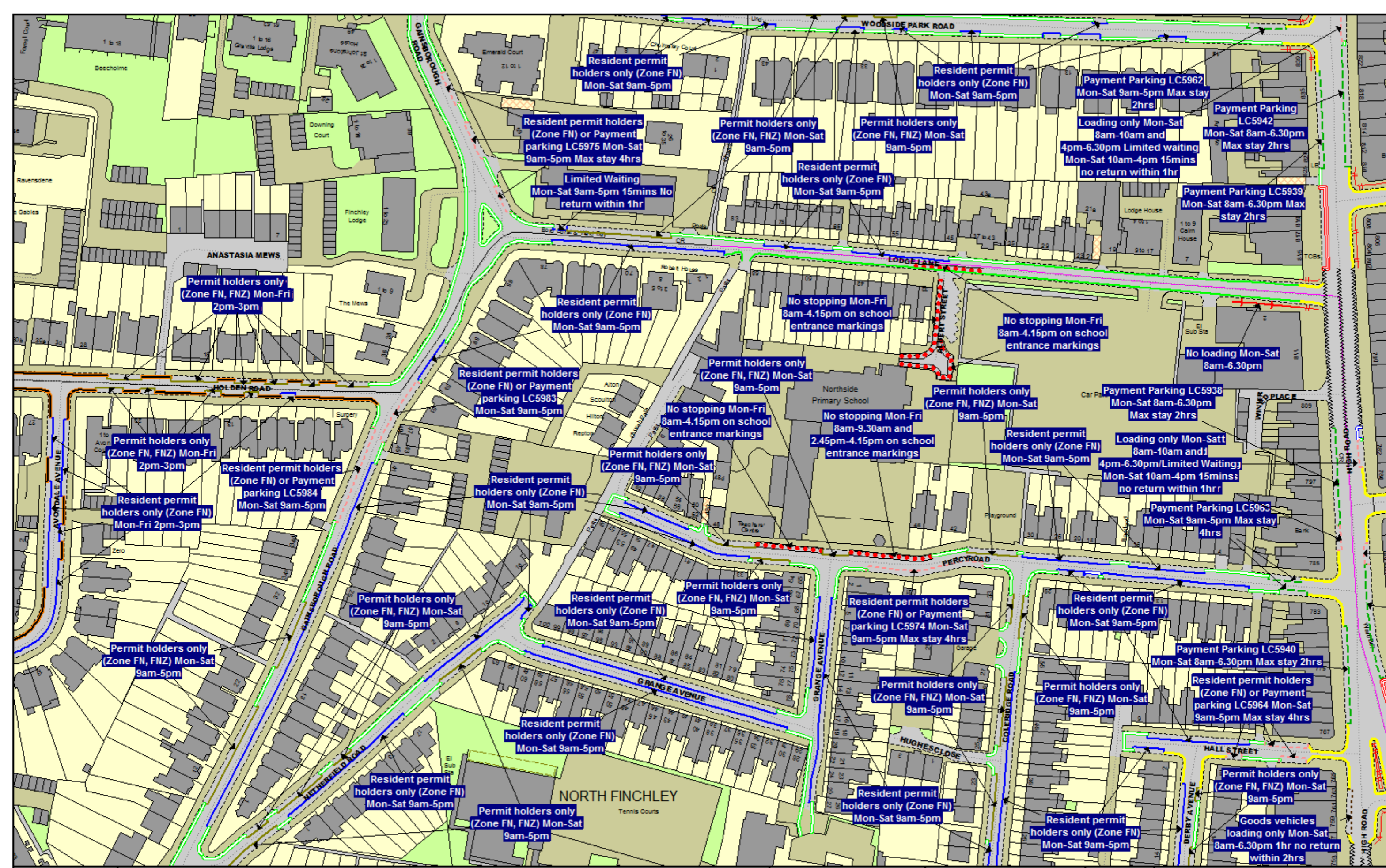
NOTE: SEE KEY SHEET FOR RESTRICTIONS DISPLAYED



N

This map is based upon Ordnance Survey mapping with the permission of the Controller of Her Majesty's Stationery Office. Crown Copyright Reserved. Unauthorised reproduction infringes Crown Copyright and may lead to prosecution or civil proceedings. Licence No. 100017674

SCALE	1 : 1250	@ A3
DATE	28/11/2016	
MAP	Tile Ref. AN21	
REVISION	1	CONFIRMED

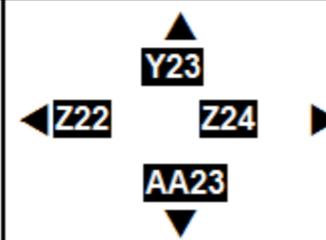


Order Titles:

The Barnet (Free Parking Places, Loading Places and Waiting, Loading and Stopping Restrictions) Consolidation Order 2014
The Barnet (Charged-For Parking Places) Consolidation Order 2014



NOTE: SEE KEY SHEET FOR RESTRICTIONS DISPLAYED



N

This map is based upon Ordnance Survey mapping with the permission of the Controller of Her Majesty's Stationery Office. Crown Copyright Reserved. Unauthorised reproduction infringes Crown Copyright and may lead to prosecution or civil proceedings. Licence No. 100017674

SCALE	1 : 1250 @ A3
DATE	28/11/2016
MAP	Tile Ref. Z23
REVISION	4 CONFIRMED